

**Columbia Area Metropolitan Planning Organization  
Central Midlands Council of Governments**

# **FY 2020 Annual Listing of Obligated Projects**

**October 1, 2019 – September 30, 2020**



Approved by the CMCOG Board

---



## About CMCOG

The Central Midland Council of Governments (CMCOG) is the designated Metropolitan Planning Organization (MPO) responsible for carrying out the urban transportation planning process for the Columbia Area Transportation Study (COATS). The COATS MPO study area boundary includes large portions of Richland and Lexington Counties and small portions of Calhoun and Kershaw Counties. The primary responsibilities of any MPO are to: 1) develop a Long Range Transportation Plan, which is the 30-year transportation vision for the metropolitan area; 2) develop a Transportation Improvement Program, which is the agreed-upon list of specific projects for which federal funds are anticipated; and 3) develop a Unified Planning Work Program (UPWP), which identifies in a single document the annual transportation planning activities that are to be undertaken in support of the goals, objectives and actions established in the Long-Range Transportation Plan.

As the MPO, CMCOG provides the forum for cooperative decision making in developing regional transportation plans and programs to meet changing needs. It is composed of elected and appointed officials representing local, state and federal governments or agencies having interest or responsibility in comprehensive transportation planning.

## CMCOG Member Jurisdictions

### MPO Municipalities:

City of Cayce  
City of Columbia  
City of Forest Acres  
Town of Irmo  
Town of Lexington  
Town of Springdale  
City of West Columbia  
Town of Blythewood

### Non-MPO Municipalities:

Town of Batesburg-Leesville  
City of Newberry  
Town of Winnsboro

### Counties:

Fairfield County  
Lexington County  
Newberry County  
Richland County

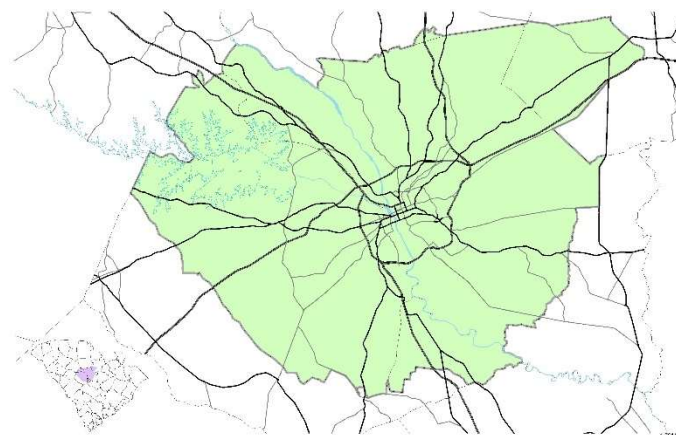
### Other:

Calhoun County  
Kershaw County

## About COATS

The Columbia Area Transportation Study or COATS, is the cooperative effort by the participating member governments, transportation providers, and many other interested parties to develop a long-range transportation plan for the metropolitan area.

The preparation and publication of this document was financed in part by federal funds provided by the U.S. Department of Transportation through the Federal Highway Administration, Federal Transit Administration and the South Carolina Department of Transportation.



COATS 2020

---

## **Purpose of this Report**

---

As revised by the SAFETEA-LU, 23 U.S.C. 134(j)(7)(B), 23 U.S.C. 135(g)(4)(B), 49 U.S.C. 5303(j)(7)(B), and 49 U.S.C. 5304(g)(4)(B) require "...an Annual Listing of projects, including investments in pedestrian walkways and bicycle transportation facilities, for which Federal funds have been obligated in the preceding year shall be published or otherwise made available by the cooperative effort of the State, transit operator, and metropolitan planning organization for public review. The listing shall be consistent with the funding categories identified in each metropolitan transportation improvement program (TIP)."

This provision is intended to increase the transparency of government spending on transportation projects and strategies in metropolitan areas to State and local officials, and to the public at large. Realizing this objective involves promoting accuracy and responsiveness in financial planning and adoption of a proactive approach to sharing information with the public in a meaningful way, at an appropriate time, and in a user-friendly format. This report responds to the directive. It lists all transportation projects in the Columbia Area Transportation Study Boundary that were obligated in federal fiscal year 2020 (October 1, 2019 - September 30, 2020).

The Federal Highway Administration (FHWA) defines obligation as the Federal government's legal commitment (promise) to pay or reimburse the States or other entities for the Federal share of a project's eligible costs. An obligated project is one that has been approved by the federal government for reimbursement. These projects may or may not have been started or completed in this year. The obligated project cost reflected in this report also may not be equal to the final project cost.



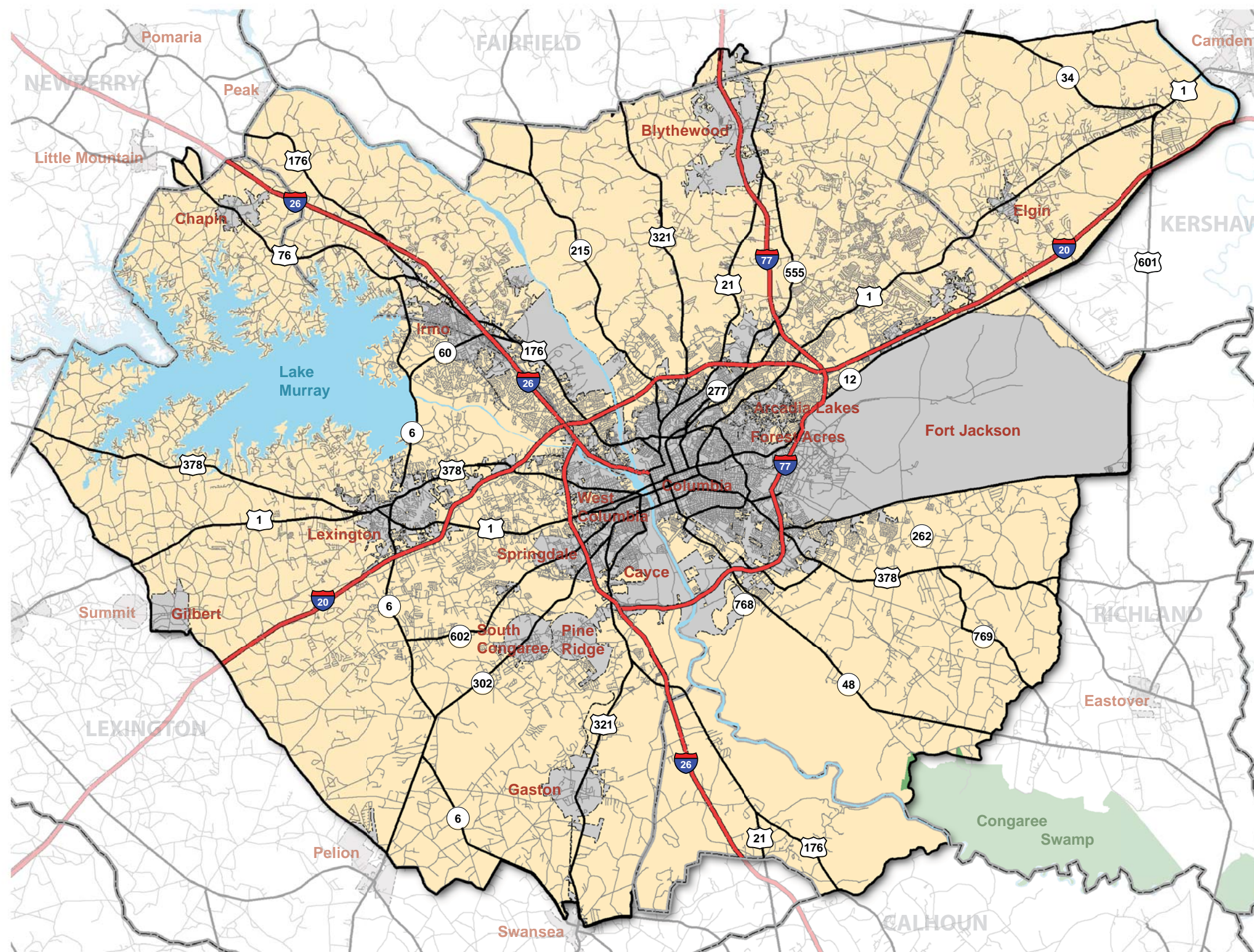
## FY 2020 Annual Listing of Obligated Projects

### Table of Contents

Bridge Maintenance.....	1
Bridge Replacements.....	2
Emergency Repairs/Replacements .....	3
Enhancements.....	4
Feasibility Studies.....	7
Interchange Improvements .....	8
Intersection Improvements .....	9
Pavement Markings .....	12
Planning & Research .....	14
Preservation .....	15
Rehabilitation.....	18
Resurfacing.....	19
Safety Improvements.....	20
Signals .....	23
Signings .....	24






Widening .....25



# COATS

Columbia Area Transportation Study

-  2010 COATS MPO Boundary
-  Municipal Boundary
-  County Boundary



Central Midlands Council of Government disclaims responsibility for damage or liability associated with the use of this information. All reasonable efforts have been made to ensure accuracy.







---

---

# BRIDGE MAINTENANCE

---

---

### COATS FY 20 Annual Obligations Listing

Location List	Project ID	Project Name	Project Description	Project Type	Project Work Phase	Funding Transaction Obligation Amount	Funding Transaction Federal Amount	Funding Transaction Category	Funding Transaction Program	Funding Transaction Authorization Date
Richland	P037965	S-40-1335 Bridge Replacement over Persimmon Fork - District Bridge Crew Replacement	S-40-1335 (Pine Grove Road) Bridge Replacement over Persimmon Fork in Richland County - District Bridge Crew Replacement	Bridge Maintenance	Preliminary Engineering	(\$262,285.18)	(\$209,828.12)	STP	Off-System	5/6/2020
						(\$262,285.18)	(\$209,828.12)			

---

---

# BRIDGE REPLACEMENTS

---

---

## COATS FY 20 Annual Obligations Listing

Location List	Project ID	Project Name	Project Description	Project Type	Project Work Phase	Funding Transaction Obligation Amount	Funding Transaction Federal Amount	Funding Transaction Category	Funding Transaction Program	Funding Transaction Authorization Date
Lexington	0040685RD01	I-26 (near MM 110 to near MM 115) (S-365 Bridge Jacking/Replacement) (EB/WB)	Replace S-365 (Rainbow Road) Bridge over I-26. This bridge is being replaced as part of the I-26 EB/WB Interstate Rehab Projects from MM 110 - 115 (32.038831) but is being let under a separate contract. An approximate 1000' of I-26 EB and WB (500' each side of bridge) will also be rehabilitated as part of this project (mill 2", cross slope correct, 200# asphalt, and OGFC).	Bridge Replacement	Road Construction	\$184,817.87	\$166,336.08	NHP	Interstates	7/20/2020
Richland	P037966	S-1388 (Frick Road) Bridge Replacement over Horse Creek	S-1388 (Frick Road) Bridge Replacement over Horse Creek in Richland County	Bridge Replacement	Right of Way	\$20,200.00	\$16,160.00	STP	Off-System	9/22/2020
Kershaw	P030340	US 1 at SCL Railroad (No. 1)	Replace US 1 Bridge over S.C.L. Railroad located in Elgin MOA-24-20	Bridge Replacement	Preliminary Engineering	\$102,075.00	\$81,660.00	NHP	Interstate/NHS	6/15/2020
Kershaw	P030340	US 1 at SCL Railroad (No. 1)	Replace US 1 Bridge over S.C.L. Railroad located in Elgin MOA-24-20	Bridge Replacement	Right of Way	\$362,500.00	\$290,000.00	NHP	Interstate/NHS	3/11/2020
Lexington	0039652RD01	US 378 over Horse & Hollow Creek	Replace existing US 378 bridges over Horse & Hollow Creek in Lexington County.	Bridge Replacement	Engineering and Inspection	\$450,000.00	\$360,000.00	NHP	Interstate/NHS	6/23/2020
						<b>\$1,119,592.87</b>	<b>\$914,156.08</b>			

---

---

**EMERGENCY REPAIRS  
/REPLACEMENTS**

---

---

## COATS FY 20 Annual Obligations Listing

Location List	Project ID	Project Name	Project Description	Project Type	Project Work Phase	Funding Transaction Obligation Amount	Funding Transaction Federal Amount	Funding Transaction Category	Funding Transaction Program	Funding Transaction Authorization Date
Richland	P029713	S-53 Roadway & Drainage Reconstruction (DR-4241)	Emergency repairs to restore traffic include debris removal, double 60" pipe installation, embankment & roadway construction. (FHWA ER# SC16-1)	Emergency Repair/Replacement	Engineering and Inspection	\$650.17	\$0.00	STP	Emergency Relief	9/15/2020
Richland	P029319	SC 12 Roadway & Drainage Reconstruction (DR-4241)	Reconstruct approximately 185' of the outer EB travel lane on SC 12 (Forest Drive) just east of Gills Creek in Richland County. (FHWA ER# SC16-1)	Emergency Repair/Replacement	Engineering and Inspection	(\$4.74)	\$0.00	ER	Emergency Relief	2/27/2020
Richland	P037047	US 321 over Crane Creek (DR-4241)	US 321 (Fairfield Road) over Crane Creek Emergency Bridge Replacement (FHWA ER# SC16-1) MOA-51-20	Emergency Repair/Replacement	Bridge Construction	\$1,137,934.22	\$910,347.38	ER	Emergency Relief	9/22/2020
Richland	P037047	US 321 over Crane Creek (DR-4241)	US 321 (Fairfield Road) over Crane Creek Emergency Bridge Replacement (FHWA ER# SC16-1) MOA-51-20	Emergency Repair/Replacement	Bridge Construction	\$1,121,955.73	\$897,564.58	STBGP	Emergency Relief	9/22/2020
Richland	P037047	US 321 over Crane Creek (DR-4241)	US 321 (Fairfield Road) over Crane Creek Emergency Bridge Replacement (FHWA ER# SC16-1) MOA-51-20	Emergency Repair/Replacement	Bridge Construction	\$6,289.45	\$5,031.56	ER	Emergency Relief	9/22/2020
Richland	P037047	US 321 over Crane Creek (DR-4241)	US 321 (Fairfield Road) over Crane Creek Emergency Bridge Replacement (FHWA ER# SC16-1) MOA-51-20	Emergency Repair/Replacement	Engineering and Inspection	\$430,159.43	\$344,127.54	ER	Emergency Relief	9/22/2020
Richland	P037047	US 321 over Crane Creek (DR-4241)	US 321 (Fairfield Road) over Crane Creek Emergency Bridge Replacement (FHWA ER# SC16-1) MOA-51-20	Emergency Repair/Replacement	Preliminary Engineering	\$100,000.00	\$80,000.00	ER	Emergency Relief	11/19/2019
Richland	P037047	US 321 over Crane Creek (DR-4241)	US 321 (Fairfield Road) over Crane Creek Emergency Bridge Replacement (FHWA ER# SC16-1) MOA-51-20	Emergency Repair/Replacement	Preliminary Engineering	\$250,000.00	\$200,000.00	ER	Emergency Relief	3/25/2020
Richland	P037047	US 321 over Crane Creek (DR-4241)	US 321 (Fairfield Road) over Crane Creek Emergency Bridge Replacement (FHWA ER# SC16-1) MOA-51-20	Emergency Repair/Replacement	Right of Way	\$25,700.00	\$20,560.00	ER	Emergency Relief	6/22/2020
Richland	P037047	US 321 over Crane Creek (DR-4241)	US 321 (Fairfield Road) over Crane Creek Emergency Bridge Replacement (FHWA ER# SC16-1) MOA-51-20	Emergency Repair/Replacement	Road Construction	\$2,396,781.72	\$1,917,425.38	ER	Emergency Relief	9/22/2020
						<b>\$5,469,465.98</b>	<b>\$4,375,056.44</b>			

---

---

# ENHANCEMENTS

---

---

## COATS FY 20 Annual Obligations Listing

Location List	Project ID	Project Name	Project Description	Project Type	Project Work Phase	Funding Transaction Obligation Amount	Funding Transaction Federal Amount	Funding Transaction Category	Funding Transaction Program	Funding Transaction Authorization Date
Lexington	P032166	B Ave Bike Lanes	The project will provide a bike lane, located along both sides of B Ave from State Street to 12th Street. By keeping the project within the existing pavement width, most of the project involves just re-stripping the corridor and painting bike lane symbols.	Enhancement	Engineering and Inspection	(\$6.44)	(\$5.14)	TAP	Areas > 200K	8/6/2020
Lexington	P032166	B Ave Bike Lanes	The project will provide a bike lane, located along both sides of B Ave from State Street to 12th Street. By keeping the project within the existing pavement width, most of the project involves just re-stripping the corridor and painting bike lane symbols.	Enhancement	Preliminary Engineering	(\$7,524.62)	(\$6,019.70)	TAP	Areas > 200K	8/6/2020
Lexington	P032166	B Ave Bike Lanes	The project will provide a bike lane, located along both sides of B Ave from State Street to 12th Street. By keeping the project within the existing pavement width, most of the project involves just re-stripping the corridor and painting bike lane symbols.	Enhancement	Preliminary Engineering	(\$13,996.57)	(\$11,197.25)	TAP	Areas > 200K	8/6/2020
Lexington	P032166	B Ave Bike Lanes	The project will provide a bike lane, located along both sides of B Ave from State Street to 12th Street. By keeping the project within the existing pavement width, most of the project involves just re-stripping the corridor and painting bike lane symbols.	Enhancement	Road Construction	(\$19,853.72)	(\$15,882.97)	TAP	Areas > 200K	8/6/2020
Lexington, Richland	P029535	City of Cayce- Lights on Blossom Street Bridge	Retrofit fixture on the Blossom Street Bridge	Enhancement	Preliminary Engineering	(\$873.20)	(\$698.57)	TAP	Areas > 200K	8/4/2020
Lexington	P038442	Julius Felder Street (S-609) Sidewalks	The Julius Felder Sidewalk Project Phase III (Final phase) will ensure a complete ADA compliant sidewalk for citizens utilizing the pathway through the City of Cayce. This project will join two non-motorized transportation networks. (FPA-08-19)	Enhancement	Preliminary Engineering	\$41,732.00	\$33,385.60	TAP	Areas > 200K	10/18/2019
Lexington	P026849	Riverland Drive (S-1431) Sidewalks	Construction of concrete sidewalks along the eastern side of Riverland Drive (S-1431) (near Brookcliff Dr), curves into New State Road and then turns onto Old State Road (S-66). The sidewalk extends from the existing Three Rivers Greenway to the Cayce Ri	Enhancement	Preliminary Engineering	\$8,732.08	\$6,985.58	TAP	Areas > 200K	8/4/2020
Lexington	P026849	Riverland Drive (S-1431) Sidewalks	Construction of concrete sidewalks along the eastern side of Riverland Drive (S-1431) (near Brookcliff Dr), curves into New State Road and then turns onto Old State Road (S-66). The sidewalk extends from the existing Three Rivers Greenway to the Cayce Ri	Enhancement	Right of Way	(\$15,593.87)	(\$12,475.10)	TAP	Areas > 200K	8/4/2020
Lexington	P028226	S. Church St. Sidewalk	Continue sidewalk down South Church Street approximately 1,036 LF from Woodland Drive to Gibson Road.	Enhancement	Engineering and Inspection	\$10,359.07	\$8,287.26	TAP	Areas > 200K	6/24/2020
Lexington	P028226	S. Church St. Sidewalk	Continue sidewalk down South Church Street approximately 1,036 LF from Woodland Drive to Gibson Road.	Enhancement	Preliminary Engineering	(\$991.16)	(\$792.92)	TAP	Areas >5K & <200K	6/22/2020
Lexington	P028226	S. Church St. Sidewalk	Continue sidewalk down South Church Street approximately 1,036 LF from Woodland Drive to Gibson Road.	Enhancement	Right of Way	(\$5,993.22)	(\$4,746.58)	TAP	Areas >5K & <200K	6/22/2020
Lexington	P028226	S. Church St. Sidewalk	Continue sidewalk down South Church Street approximately 1,036 LF from Woodland Drive to Gibson Road.	Enhancement	Road Construction	\$6,638.52	\$5,310.82	TAP	Areas > 200K	6/24/2020
Lexington	P028226	S. Church St. Sidewalk	Continue sidewalk down South Church Street approximately 1,036 LF from Woodland Drive to Gibson Road.	Enhancement	Road Construction	\$5,344.25	\$4,275.40	TAP	Areas > 200K	6/24/2020



## COATS FY 20 Annual Obligations Listing

Location List	Project ID	Project Name	Project Description	Project Type	Project Work Phase	Funding Transaction Obligation Amount	Funding Transaction Federal Amount	Funding Transaction Category	Funding Transaction Program	Funding Transaction Authorization Date
Richland	P030176	Seamless City Revitalization Project	Project incorporates North Main Street (US 21) Streetscaping Improvements in Richland County from Anthony Ave to Fuller Ave (Phases IA2, II, III, & IV). Project is being let and administered by Richland County.	Enhancement	Engineering and Inspection	\$15,000.00	\$0.00	STF	Richland Sales Tax	7/20/2020
Richland	P029873	South Main Street Streetscaping Improvements	Streetscape improvements to South Main Street between Blossom and Pendleton. FPA-57-16, MOA 6-18 with SCDOT & SCDOA, and MOA-42-20 with City of Columbia for In-Contract Utility Agreement associated with this project. Also includes FPA-12-20 with Richland County	Enhancement	Engineering and Inspection	\$577,832.56	\$462,266.05	STBGP	COATS	9/1/2020
Richland	P029873	South Main Street Streetscaping Improvements	Streetscape improvements to South Main Street between Blossom and Pendleton. FPA-57-16, MOA 6-18 with SCDOT & SCDOA, and MOA-42-20 with City of Columbia for In-Contract Utility Agreement associated with this project. Also includes FPA-12-20 with Richland County	Enhancement	Other Construction	\$356,898.66	\$285,518.93	TAP	Areas > 200K	9/1/2020
Richland	P029873	South Main Street Streetscaping Improvements	Streetscape improvements to South Main Street between Blossom and Pendleton. FPA-57-16, MOA 6-18 with SCDOT & SCDOA, and MOA-42-20 with City of Columbia for In-Contract Utility Agreement associated with this project. Also includes FPA-12-20 with Richland County	Enhancement	Other Construction	\$33,856.70	\$27,085.36	TAP	Areas > 200K	9/1/2020
Richland	P029873	South Main Street Streetscaping Improvements	Streetscape improvements to South Main Street between Blossom and Pendleton. FPA-57-16, MOA 6-18 with SCDOT & SCDOA, and MOA-42-20 with City of Columbia for In-Contract Utility Agreement associated with this project. Also includes FPA-12-20 with Richland County	Enhancement	Other Construction	\$15,259.74	\$12,207.79	TAP	Areas > 200K	9/1/2020
Richland	P029873	South Main Street Streetscaping Improvements	Streetscape improvements to South Main Street between Blossom and Pendleton. FPA-57-16, MOA 6-18 with SCDOT & SCDOA, and MOA-42-20 with City of Columbia for In-Contract Utility Agreement associated with this project. Also includes FPA-12-20 with Richland County	Enhancement	Preliminary Engineering	\$115,000.00	\$92,000.00	STP	COATS	1/6/2020
Richland	P029873	South Main Street Streetscaping Improvements	Streetscape improvements to South Main Street between Blossom and Pendleton. FPA-57-16, MOA 6-18 with SCDOT & SCDOA, and MOA-42-20 with City of Columbia for In-Contract Utility Agreement associated with this project. Also includes FPA-12-20 with Richland County	Enhancement	Road Construction	\$3,784,736.30	\$3,027,789.04	STBGP	Interstates	9/1/2020
Richland	P029873	South Main Street Streetscaping Improvements	Streetscape improvements to South Main Street between Blossom and Pendleton. FPA-57-16, MOA 6-18 with SCDOT & SCDOA, and MOA-42-20 with City of Columbia for In-Contract Utility Agreement associated with this project. Also includes FPA-12-20 with Richland County	Enhancement	Road Construction	\$1,634,241.34	\$1,307,393.07	STBGP	COATS	9/1/2020
Richland	P029873	South Main Street Streetscaping Improvements	Streetscape improvements to South Main Street between Blossom and Pendleton. FPA-57-16, MOA 6-18 with SCDOT & SCDOA, and MOA-42-20 with City of Columbia for In-Contract Utility Agreement associated with this project. Also includes FPA-12-20 with Richland County	Enhancement	Road Construction	\$730,000.00	\$584,000.00	STBGP	MPO	9/1/2020
Richland	P029873	South Main Street Streetscaping Improvements	Streetscape improvements to South Main Street between Blossom and Pendleton. FPA-57-16, MOA 6-18 with SCDOT & SCDOA, and MOA-42-20 with City of Columbia for In-Contract Utility Agreement associated with this project. Also includes FPA-12-20 with Richland County	Enhancement	Road Construction	\$672,926.10	\$538,340.88	STBGP	COATS	9/1/2020
Richland	P029873	South Main Street Streetscaping Improvements	Streetscape improvements to South Main Street between Blossom and Pendleton. FPA-57-16, MOA 6-18 with SCDOT & SCDOA, and MOA-42-20 with City of Columbia for In-Contract Utility Agreement associated with this project. Also includes FPA-12-20 with Richland County	Enhancement	Road Construction	\$566,473.90	\$453,179.12	TAP	Areas > 200K	9/1/2020

## COATS FY 20 Annual Obligations Listing

Location List	Project ID	Project Name	Project Description	Project Type	Project Work Phase	Funding Transaction Obligation Amount	Funding Transaction Federal Amount	Funding Transaction Category	Funding Transaction Program	Funding Transaction Authorization Date
Richland	P029873	South Main Street Streetscaping Improvements	Streetscape improvements to South Main Street between Blossom and Pendleton. FPA-57-16, MOA 6-18 with SCDOT & SCDOA, and MOA-42-20 with City of Columbia for In-Contract Utility Agreement associated with this project. Also includes FPA-12-20 with Richland County	Enhancement	Road Construction	\$532,697.72	\$0.00	STF	Local	9/1/2020
Lexington	P026839	US 1 Sidewalks Lexington	Augusta Highway Sidewalk Enhancement, Town of Lexington From Whispering Winds Drive to Morgan Drive (S-1063)	Enhancement	Preliminary Engineering	\$1,381.21	\$1,104.97	TAP	Areas > 200K	6/23/2020
Lexington	P026839	US 1 Sidewalks Lexington	Augusta Highway Sidewalk Enhancement, Town of Lexington From Whispering Winds Drive to Morgan Drive (S-1063)	Enhancement	Preliminary Engineering	\$86.23	\$68.98	TAP	Areas > 200K	6/23/2020
Lexington	P026839	US 1 Sidewalks Lexington	Augusta Highway Sidewalk Enhancement, Town of Lexington From Whispering Winds Drive to Morgan Drive (S-1063)	Enhancement	Right of Way	(\$12.57)	(\$10.04)	TAP	Areas > 200K	6/23/2020
Lexington	P026839	US 1 Sidewalks Lexington	Augusta Highway Sidewalk Enhancement, Town of Lexington From Whispering Winds Drive to Morgan Drive (S-1063)	Enhancement	Right of Way	(\$6,799.14)	(\$5,439.31)	TAP	Areas > 200K	6/23/2020
Lexington	P026839	US 1 Sidewalks Lexington	Augusta Highway Sidewalk Enhancement, Town of Lexington From Whispering Winds Drive to Morgan Drive (S-1063)	Enhancement	Road Construction	(\$9,999.53)	(\$7,999.62)	TAP	Areas > 200K	6/24/2020
						\$9,027,612.34	\$6,783,931.65			

---

---

# FEASIBILITY STUDIES

---

---

### COATS FY 20 Annual Obligations Listing

Location List	Project ID	Project Name	Project Description	Project Type	Project Work Phase	Funding Transaction Obligation Amount	Funding Transaction Federal Amount	Funding Transaction Category	Funding Transaction Program	Funding Transaction Authorization Date
Richland	P028328	Richland I-77 Feasibility Study	I-77 in Richland County from MP 5.2 to 6.4 feasibility study	Feasibility Study	Preliminary Engineering	(\$10,000.00)	(\$9,000.00)	HSP	Safety Improvements	7/24/2020
Richland	P028328	Richland I-77 Feasibility Study	I-77 in Richland County from MP 5.2 to 6.4 feasibility study	Feasibility Study	Preliminary Engineering	(\$12,735.28)	(\$11,461.75)	HSP	Safety Improvements	7/24/2020
						(\$22,735.28)	(\$20,461.75)			

---

---

# INTERCHANGE IMPROVEMENTS

---

---

## COATS FY 20 Annual Obligations Listing

Location List	Project ID	Project Name	Project Description	Project Type	Project Work Phase	Funding Transaction Obligation Amount	Funding Transaction Federal Amount	Funding Transaction Category	Funding Transaction Program	Funding Transaction Authorization Date
Lexington, Richland	P027662	I-20/I-26/I-126 - Corridor Improvements	Development of Environmental Impact Statement (EIS) for the I-20/I-26 interchange and the corridor along I-26 from US 378 to US 176 and I-20 from Saluda River to Broad River.	Interchange Improvement	Other Construction	\$9,217,093.00	\$8,295,383.70	NHP	Widening/New Construction	9/8/2020
Lexington, Richland	P027662	I-20/I-26/I-126 - Corridor Improvements	Development of Environmental Impact Statement (EIS) for the I-20/I-26 interchange and the corridor along I-26 from US 378 to US 176 and I-20 from Saluda River to Broad River.	Interchange Improvement	Preliminary Engineering	\$9,406,086.21	\$8,465,477.59	NHP	Widening/New Construction	5/1/2020
Lexington, Richland	P027662	I-20/I-26/I-126 - Corridor Improvements	Development of Environmental Impact Statement (EIS) for the I-20/I-26 interchange and the corridor along I-26 from US 378 to US 176 and I-20 from Saluda River to Broad River.	Interchange Improvement	Preliminary Engineering	\$9,406,086.21	\$8,465,477.59	NHP	Widening/New Construction	5/1/2020
Lexington, Richland	P027662	I-20/I-26/I-126 - Corridor Improvements	Development of Environmental Impact Statement (EIS) for the I-20/I-26 interchange and the corridor along I-26 from US 378 to US 176 and I-20 from Saluda River to Broad River.	Interchange Improvement	Preliminary Engineering	\$23,672,396.58	\$21,305,156.92	NHP	Widening/New Construction	9/8/2020
Lexington, Richland	P027662	I-20/I-26/I-126 - Corridor Improvements	Development of Environmental Impact Statement (EIS) for the I-20/I-26 interchange and the corridor along I-26 from US 378 to US 176 and I-20 from Saluda River to Broad River.	Interchange Improvement	Right of Way	\$12,285,966.42	\$11,057,369.78	NHP	Widening/New Construction	9/8/2020
Lexington, Richland	P027662	I-20/I-26/I-126 - Corridor Improvements	Development of Environmental Impact Statement (EIS) for the I-20/I-26 interchange and the corridor along I-26 from US 378 to US 176 and I-20 from Saluda River to Broad River.	Interchange Improvement	Utility	\$20,000.00	\$18,000.00	NHP	Widening/New Construction	6/23/2020
Lexington, Richland	P039718	I-20/I-26/I-126 - Corridor Improvements - Phase 1 DB Construction	Design-Build construction contract for Phase 1 of the Carolina Crossroads I-20/26/126 Corridor Improvement Project. This phase centers around the reconstruction of the Colonial Life at I-126 Interchange.	Interchange Improvement	Road Construction	\$126,230,895.00	\$113,607,805.50	NHP	Widening/New Construction	9/1/2020
Lexington, Richland	P039718	I-20/I-26/I-126 - Corridor Improvements - Phase 1 DB Construction	Design-Build construction contract for Phase 1 of the Carolina Crossroads I-20/26/126 Corridor Improvement Project. This phase centers around the reconstruction of the Colonial Life at I-126 Interchange.	Interchange Improvement	Road Construction	\$25,000,000.00	\$22,500,000.00	NHP	Widening/New Construction	9/1/2020
Lexington, Richland	P039718	I-20/I-26/I-126 - Corridor Improvements - Phase 1 DB Construction	Design-Build construction contract for Phase 1 of the Carolina Crossroads I-20/26/126 Corridor Improvement Project. This phase centers around the reconstruction of the Colonial Life at I-126 Interchange.	Interchange Improvement	Road Construction	\$550,415.00	\$0.00	STF	Local	9/1/2020
						<b>\$215,788,938.42</b>	<b>\$193,714,671.08</b>			

---

---

# INTERSECTION IMPROVEMENTS

---

---

## COATS FY 20 Annual Obligations Listing

Location List	Project ID	Project Name	Project Description	Project Type	Project Work Phase	Funding Transaction Obligation Amount	Funding Transaction Federal Amount	Funding Transaction Category	Funding Transaction Program	Funding Transaction Authorization Date
Lexington	0041172RD01	Intersection Improvement - S-65 WITH S-663/S-1471 (ROUND TREE DR/MEADOWFIELD)	Intersection Improvement - S-65 WITH S-663/S-1471 (ROUND TREE DR/MEADOWFIELD)	Intersection Improvement	Engineering and Inspection	\$5,638.52	\$5,638.52	HSP	Safety Improvements	10/23/2019
Lexington	0041172RD01	Intersection Improvement - S-65 WITH S-663/S-1471 (ROUND TREE DR/MEADOWFIELD)	Intersection Improvement - S-65 WITH S-663/S-1471 (ROUND TREE DR/MEADOWFIELD)	Intersection Improvement	Preliminary Engineering	(\$9,174.77)	(\$9,174.77)	HSP	Safety Improvements	10/23/2019
Lexington	0041172RD01	Intersection Improvement - S-65 WITH S-663/S-1471 (ROUND TREE DR/MEADOWFIELD)	Intersection Improvement - S-65 WITH S-663/S-1471 (ROUND TREE DR/MEADOWFIELD)	Intersection Improvement	Right of Way	(\$20,628.01)	(\$20,628.01)	HSP	Safety Improvements	10/23/2019
Lexington	0041172RD01	Intersection Improvement - S-65 WITH S-663/S-1471 (ROUND TREE DR/MEADOWFIELD)	Intersection Improvement - S-65 WITH S-663/S-1471 (ROUND TREE DR/MEADOWFIELD)	Intersection Improvement	Road Construction	\$51,353.03	\$51,353.03	HSP	Safety Improvements	10/23/2019
Lexington	0041172RD01	Intersection Improvement - S-65 WITH S-663/S-1471 (ROUND TREE DR/MEADOWFIELD)	Intersection Improvement - S-65 WITH S-663/S-1471 (ROUND TREE DR/MEADOWFIELD)	Intersection Improvement	Road Construction	(\$56,991.55)	(\$56,991.55)	HSP	Safety Improvements	10/23/2019
Lexington	0041172RD01	Intersection Improvement - S-65 WITH S-663/S-1471 (ROUND TREE DR/MEADOWFIELD)	Intersection Improvement - S-65 WITH S-663/S-1471 (ROUND TREE DR/MEADOWFIELD)	Intersection Improvement	Utility	(\$27,188.77)	(\$27,188.77)	HSP	Safety Improvements	10/23/2019
Lexington	0041507RD01	Intersection Improvements - Old Orangeburg at Bill Williamson Court	Provide left turn lanes on all approaches and a two way left turn lane on Old Orangeburg between Southwood Drive and the bus access drive. Also includes a dedicated right turn lane from Old Orangeburg to Southwood Drive.	Intersection Improvement	Road Construction	(\$1.31)	(\$1.05)	STBGP	COATS	8/7/2020
Lexington	0041507RD01	Intersection Improvements - Old Orangeburg at Bill Williamson Court	Provide left turn lanes on all approaches and a two way left turn lane on Old Orangeburg between Southwood Drive and the bus access drive. Also includes a dedicated right turn lane from Old Orangeburg to Southwood Drive.	Intersection Improvement	Utility	\$26,874.39	\$21,499.51	STBGP	COATS	7/16/2020
Lexington	0041507RD01	Intersection Improvements - Old Orangeburg at Bill Williamson Court	Provide left turn lanes on all approaches and a two way left turn lane on Old Orangeburg between Southwood Drive and the bus access drive. Also includes a dedicated right turn lane from Old Orangeburg to Southwood Drive.	Intersection Improvement	Utility	\$1.31	\$1.05	STBGP	COATS	8/7/2020
Lexington	P029660	Intersection Improvements - S-408 (Old Cherokee) and S-204 (St Peter's Rd)	Safety improvements at the intersection of S-408 (Old Cherokee Road) and S-204 (St Peter's Road) located 4.2 miles NW of the Town of Lexington in Lexington County. MOA-18-21	Intersection Improvement	Right of Way	\$78,500.00	\$0.00	STF	State Funded Project	2/24/2020
Lexington	P029661	Intersection Improvements - S-485 (Old Cherokee) and S-408 (Pilgrim Church Rd)	Safety improvements at the intersection of S-408 (Old Cherokee Road/Pilgrim Church Road) and S-485 (Old Cherokee Road), located 2.0 miles north of the Town of Lexington in Lexington County. MOA-28-20 & MOA-15-20	Intersection Improvement	Right of Way	\$1,210,200.00	\$0.00	STF	C Program	2/3/2020
Richland	P027626	Intersection Improvements - S-63 (Alpine Rd) & S-1026 (Old Percival Rd)	Intersection improvement at S-63 (Alpine Rd) & S-1026 (Old Percival Road)*Roundabout	Intersection Improvement	Engineering and Inspection	\$12,053.99	\$12,053.99	HSP	Safety Improvements	10/9/2019
Richland	P027626	Intersection Improvements - S-63 (Alpine Rd) & S-1026 (Old Percival Rd)	Intersection improvement at S-63 (Alpine Rd) & S-1026 (Old Percival Road)*Roundabout	Intersection Improvement	Road Construction	\$124,156.10	\$124,156.10	HSP	Safety Improvements	10/9/2019
Lexington	P030242	Intersection Improvements - S-73 (Fish Hatchery Rd) and S-719 (Busbee Rd)	Safety improvements at the intersection of S-73 (Fish Hatchery Road) and S-719 (Busbee Road) in Lexington County *Roundabout	Intersection Improvement	Engineering and Inspection	\$117,818.53	\$117,818.53	HSP	Safety Improvements	6/30/2020



## COATS FY 20 Annual Obligations Listing

Location List	Project ID	Project Name	Project Description	Project Type	Project Work Phase	Funding Transaction Obligation Amount	Funding Transaction Federal Amount	Funding Transaction Category	Funding Transaction Program	Funding Transaction Authorization Date
Lexington	P030242	Intersection Improvements - S-73 (Fish Hatchery Rd) and S-719 (Busbee Rd)	Safety improvements at the intersection of S-73 (Fish Hatchery Road) and S-719 (Busbee Road) in Lexington County *Roundabout	Intersection Improvement	Engineering and Inspection	(\$18,583.97)	(\$18,583.97)	HSP	Safety Improvements	9/4/2020
Lexington	P030242	Intersection Improvements - S-73 (Fish Hatchery Rd) and S-719 (Busbee Rd)	Safety improvements at the intersection of S-73 (Fish Hatchery Road) and S-719 (Busbee Road) in Lexington County *Roundabout	Intersection Improvement	Road Construction	\$1,213,530.90	\$1,213,530.90	HSP	Safety Improvements	6/30/2020
Lexington	P030242	Intersection Improvements - S-73 (Fish Hatchery Rd) and S-719 (Busbee Rd)	Safety improvements at the intersection of S-73 (Fish Hatchery Road) and S-719 (Busbee Road) in Lexington County *Roundabout	Intersection Improvement	Road Construction	(\$191,414.93)	(\$191,414.93)	HSP	Safety Improvements	9/4/2020
Lexington	P030242	Intersection Improvements - S-73 (Fish Hatchery Rd) and S-719 (Busbee Rd)	Safety improvements at the intersection of S-73 (Fish Hatchery Road) and S-719 (Busbee Road) in Lexington County *Roundabout	Intersection Improvement	Utility	\$85,925.00	\$85,925.00	HSP	Safety Improvements	4/8/2020
Richland	P030243	Intersection Improvements - SC 12 (Percival Rd) and S-1196 (E Boundary Rd)	Safety improvements at the intersection of SC 12 (Percival Road) and S-1196 (E Boundary Road) in Richland County.	Intersection Improvement	Engineering and Inspection	\$104,679.78	\$94,211.80	HSP	Safety Improvements	6/25/2020
Richland	P030243	Intersection Improvements - SC 12 (Percival Rd) and S-1196 (E Boundary Rd)	Safety improvements at the intersection of SC 12 (Percival Road) and S-1196 (E Boundary Road) in Richland County.	Intersection Improvement	Engineering and Inspection	(\$11,622.70)	(\$10,460.43)	HSP	Safety Improvements	9/8/2020
Richland	P030243	Intersection Improvements - SC 12 (Percival Rd) and S-1196 (E Boundary Rd)	Safety improvements at the intersection of SC 12 (Percival Road) and S-1196 (E Boundary Road) in Richland County.	Intersection Improvement	Road Construction	\$1,078,201.74	\$970,381.57	HSP	Safety Improvements	6/25/2020
Richland	P030243	Intersection Improvements - SC 12 (Percival Rd) and S-1196 (E Boundary Rd)	Safety improvements at the intersection of SC 12 (Percival Road) and S-1196 (E Boundary Road) in Richland County.	Intersection Improvement	Road Construction	(\$119,713.81)	(\$107,742.43)	HSP	Safety Improvements	9/8/2020
Richland	0041502RD01	Intersection Improvements - SC 262 (Leesburg Road) at Patricia Drive	Install turn lanes on Leesburg Road at Patricia Drive and make improvements to Patricia Drive on approach to Leesburg. Project to be let with Leesburg Road Widening project.	Intersection Improvement	Right of Way	\$15,200.00	\$12,160.00	STBGP	COATS	2/27/2020
Richland	P030244	Intersection Improvements - SC 555 (Farrow Rd) and S-1274 (N Brickyard Rd)	Safety improvements at the intersection of SC 555 (Farrow Road) and S-1274 (N Brickyard Road) in Richland County. MOA 38-20	Intersection Improvement	Engineering and Inspection	\$114,353.89	\$102,918.50	HSP	Safety Improvements	7/31/2020
Richland	P030244	Intersection Improvements - SC 555 (Farrow Rd) and S-1274 (N Brickyard Rd)	Safety improvements at the intersection of SC 555 (Farrow Road) and S-1274 (N Brickyard Road) in Richland County. MOA 38-20	Intersection Improvement	Railroad	\$670,080.00	\$603,072.00	HSP	Safety Improvements	12/19/2019
Richland	P030244	Intersection Improvements - SC 555 (Farrow Rd) and S-1274 (N Brickyard Rd)	Safety improvements at the intersection of SC 555 (Farrow Road) and S-1274 (N Brickyard Road) in Richland County. MOA 38-20	Intersection Improvement	Road Construction	\$1,177,845.04	\$1,060,060.54	HSP	Safety Improvements	7/31/2020

## COATS FY 20 Annual Obligations Listing

Location List	Project ID	Project Name	Project Description	Project Type	Project Work Phase	Funding Transaction Obligation Amount	Funding Transaction Federal Amount	Funding Transaction Category	Funding Transaction Program	Funding Transaction Authorization Date
Richland	P030244	Intersection Improvements - SC 555 (Farrow Rd) and S-1274 (N Brickyard Rd)	Safety improvements at the intersection of SC 555 (Farrow Road) and S-1274 (N Brickyard Road) in Richland County. MOA 38-20	Intersection Improvement	Road Construction	\$858,000.00	\$0.00	LOC	Local	7/31/2020
Richland	P030244	Intersection Improvements - SC 555 (Farrow Rd) and S-1274 (N Brickyard Rd)	Safety improvements at the intersection of SC 555 (Farrow Road) and S-1274 (N Brickyard Road) in Richland County. MOA 38-20	Intersection Improvement	Utility	\$3,887.00	\$3,498.30	HSP	Safety Improvements	5/12/2020
Lexington	0042074RD01	S-106/S-387/S-1065	Construct Roundabout	Intersection Improvement	Engineering and Inspection	(\$5,000.00)	(\$5,000.00)	HSP	Safety Improvements	2/14/2020
Lexington	0042074RD01	S-106/S-387/S-1065	Construct Roundabout	Intersection Improvement	Right of Way	(\$2,789.71)	(\$2,789.71)	HSP	Safety Improvements	2/14/2020
Richland	P027608	US 76 @ S-618	Intersection Improvement at US 76 (Dutch Fork Rd) and S-618 (Johnson Marina Rd)	Intersection Improvement	Engineering and Inspection	\$80,000.00	\$72,000.00	HSP	Safety Improvements	12/10/2019
Richland	P027608	US 76 @ S-618	Intersection Improvement at US 76 (Dutch Fork Rd) and S-618 (Johnson Marina Rd)	Intersection Improvement	Road Construction	\$97,469.78	\$87,722.80	HSP	Safety Improvements	12/10/2019
						<b>\$6,662,659.47</b>	<b>\$4,188,026.52</b>			

---

---

# PAVEMENT MARKINGS

---

---

## COATS FY 20 Annual Obligations Listing

Location List	Project ID	Project Name	Project Description	Project Type	Project Work Phase	Funding Transaction Obligation Amount	Funding Transaction Federal Amount	Funding Transaction Category	Funding Transaction Program	Funding Transaction Authorization Date
Abbeville, Anderson, Greenwood, Lexington, Richland, Saluda, Sumter	P027383	2015 Rumble Stripes District 2	Install rumble stripes and/or profile thermo to various roads in District 2	Pavement Markings	Engineering and Inspection	(\$5,000.00)	(\$5,000.00)	HSP	Safety Improvements	7/13/2020
Abbeville, Anderson, Greenwood, Lexington, Richland, Saluda, Sumter	P030124	2016 PVMT MKGS - Districts 1 and 2	Application of thermoplastic markings and raised pavement markers on various primary routes in Engineering Districts 1 and 2.	Pavement Markings	Engineering and Inspection	(\$14,293.46)	(\$14,293.46)	STBGP	Signing & Marking	7/27/2020
Abbeville, Anderson, Greenwood, Lexington, Richland, Saluda, Sumter	P030124	2016 PVMT MKGS - Districts 1 and 2	Application of thermoplastic markings and raised pavement markers on various primary routes in Engineering Districts 1 and 2.	Pavement Markings	Road Construction	(\$119,511.23)	(\$119,511.23)	STBGP	Signing & Marking	7/27/2020
Cherokee, Chester, Chesterfield, Fairfield, Lancaster, York	P027991	2016 Rumble Stripes District 4	Install rumble stripes and/or profile thermo to various roads in District 4	Pavement Markings	Engineering and Inspection	(\$98,084.16)	(\$98,084.16)	HSP	Safety Improvements	1/28/2020
Cherokee, Chester, Chesterfield, Fairfield, Lancaster, York	P027991	2016 Rumble Stripes District 4	Install rumble stripes and/or profile thermo to various roads in District 4	Pavement Markings	Road Construction	(\$153,097.83)	(\$153,097.83)	HSP	Safety Improvements	1/28/2020
Aiken, Allendale, Barnwell, Calhoun, Clarendon, Hampton, Orangeburg	P028007	2017 Rumble Stripes District 7	Install rumble stripes and/or profile thermo to various roads in District 7	Pavement Markings	Engineering and Inspection	(\$74,246.99)	(\$74,246.99)	HSP	Safety Improvements	9/23/2020
Aiken, Allendale, Barnwell, Calhoun, Clarendon, Hampton, Orangeburg	P028007	2017 Rumble Stripes District 7	Install rumble stripes and/or profile thermo to various roads in District 7	Pavement Markings	Road Construction	(\$503,158.33)	(\$503,158.33)	HSP	Safety Improvements	9/23/2020
Kershaw, Lee, Lexington, Richland, Sumter	P028000	2017 Rumble Stripes Project District 1	Install rumble stripes and/or profile thermo to various roads in District 1	Pavement Markings	Engineering and Inspection	(\$65,217.89)	(\$65,217.89)	HSP	Safety Improvements	4/8/2020
Kershaw, Lee, Lexington, Richland, Sumter	P028000	2017 Rumble Stripes Project District 1	Install rumble stripes and/or profile thermo to various roads in District 1	Pavement Markings	Road Construction	(\$145,745.64)	(\$145,745.64)	HSP	Safety Improvements	4/8/2020
Kershaw, Lee, Lexington, Richland, Sumter	P038046	2019 Rumble Stripes District 1	Install rumble stripes and/or profile thermo to various roads in District 1	Pavement Markings	Engineering and Inspection	(\$19,065.36)	(\$19,065.36)	HSP	Safety Improvements	12/16/2019
Kershaw, Lee, Lexington, Richland, Sumter	P038046	2019 Rumble Stripes District 1	Install rumble stripes and/or profile thermo to various roads in District 1	Pavement Markings	Road Construction	\$19,065.36	\$19,065.36	HSP	Safety Improvements	12/16/2019
Kershaw, Lee, Lexington, Richland, Sumter	P038046	2019 Rumble Stripes District 1	Install rumble stripes and/or profile thermo to various roads in District 1	Pavement Markings	Road Construction	(\$19,065.36)	(\$19,065.36)	HSP	Safety Improvements	12/16/2019
Kershaw, Lee, Lexington, Richland, Sumter	P038046	2019 Rumble Stripes District 1	Install rumble stripes and/or profile thermo to various roads in District 1	Pavement Markings	Road Construction	(\$196,373.20)	(\$196,373.20)	HSP	Safety Improvements	12/16/2019

## COATS FY 20 Annual Obligations Listing

Location List	Project ID	Project Name	Project Description	Project Type	Project Work Phase	Funding Transaction Obligation Amount	Funding Transaction Federal Amount	Funding Transaction Category	Funding Transaction Program	Funding Transaction Authorization Date
Lee, Lexington, Richland, Sumter	P039698	2020 Rumble Stripes District 1	Install rumble stripes and/or profile thermo to various roads in District 1	Pavement Markings	Engineering and Inspection	\$35,184.43	\$35,184.43	HSP	Safety Improvements	6/25/2020
Lee, Lexington, Richland, Sumter	P039698	2020 Rumble Stripes District 1	Install rumble stripes and/or profile thermo to various roads in District 1	Pavement Markings	Engineering and Inspection	(\$3,643.60)	(\$3,643.60)	HSP	Safety Improvements	9/8/2020
Lee, Lexington, Richland, Sumter	P039698	2020 Rumble Stripes District 1	Install rumble stripes and/or profile thermo to various roads in District 1	Pavement Markings	Preliminary Engineering	\$15,000.00	\$15,000.00	HSP	Safety Improvements	4/30/2020
Lee, Lexington, Richland, Sumter	P039698	2020 Rumble Stripes District 1	Install rumble stripes and/or profile thermo to various roads in District 1	Pavement Markings	Road Construction	\$362,399.63	\$362,399.63	HSP	Safety Improvements	6/25/2020
Lee, Lexington, Richland, Sumter	P039698	2020 Rumble Stripes District 1	Install rumble stripes and/or profile thermo to various roads in District 1	Pavement Markings	Road Construction	(\$37,529.04)	(\$37,529.04)	HSP	Safety Improvements	9/8/2020
Lexington, Newberry, Richland	P028646	I-26 Pavement Markings	Replacement of pavement markings on I-26 in Lexington, Newberry, and Richland Counties	Pavement Markings	Engineering and Inspection	(\$14,323.48)	(\$14,323.48)	IM	Signing & Marking	7/27/2020
Lexington, Newberry, Richland	P028646	I-26 Pavement Markings	Replacement of pavement markings on I-26 in Lexington, Newberry, and Richland Counties	Pavement Markings	Engineering and Inspection	(\$16,549.96)	(\$16,549.96)	NHP	Signing & Marking	7/27/2020
Lexington, Newberry, Richland	P028646	I-26 Pavement Markings	Replacement of pavement markings on I-26 in Lexington, Newberry, and Richland Counties	Pavement Markings	Road Construction	\$4,111.81	\$4,111.81	NHP	Signing & Marking	7/27/2020
Lexington, Newberry, Richland	P028646	I-26 Pavement Markings	Replacement of pavement markings on I-26 in Lexington, Newberry, and Richland Counties	Pavement Markings	Road Construction	(\$20,264.34)	(\$20,264.34)	IM	Signing & Marking	7/27/2020
Fairfield, Richland	P027082	I-77 Pavement Markings	Replacement of pavement markings on I-77 in Fairfield and Richland Counties	Pavement Markings	Engineering and Inspection	(\$53,055.22)	(\$53,055.22)	IM	Signing & Marking	6/15/2020
Fairfield, Richland	P027082	I-77 Pavement Markings	Replacement of pavement markings on I-77 in Fairfield and Richland Counties	Pavement Markings	Engineering and Inspection	(\$5,000.00)	(\$5,000.00)	IM	Signing & Marking	7/27/2020
Fairfield, Richland	P027082	I-77 Pavement Markings	Replacement of pavement markings on I-77 in Fairfield and Richland Counties	Pavement Markings	Road Construction	(\$177,351.20)	(\$177,351.20)	IM	Signing & Marking	6/15/2020
						(\$1,304,815.06)	(\$1,304,815.06)			

*This page has been intentionally left blank.*

---

---

# PLANNING & RESEARCH

---

---

### COATS FY 20 Annual Obligations Listing

Location List	Project ID	Project Name	Project Description	Project Type	Project Work Phase	Funding Transaction Obligation Amount	Funding Transaction Federal Amount	Funding Transaction Category	Funding Transaction Program	Funding Transaction Authorization Date
Calhoun, Fairfield, Kershaw, Lexington, Newberry, Richland	P037694	FY19 Metro PL - COATS	Metropolitan Planning funds budgeted in FY19 UPWP	Planning & Research	Planning	(\$447,446.25)	(\$357,957.00)	PL	Metro PL	2/14/2020
Calhoun, Fairfield, Kershaw, Lexington, Newberry, Richland	P037694	FY19 Metro PL - COATS	Metropolitan Planning funds budgeted in FY19 UPWP	Planning & Research	Planning	(\$528,570.90)	(\$422,856.72)	PL	Metro PL	2/14/2020
Lexington, Richland	P039940	PL FY21 COATS MPO	PL FY21 COATS MPO	Planning & Research	Planning	\$1,376,357.50	\$1,101,086.00	OAF	Metro PL	7/14/2020
Lexington, Richland	P039940	PL FY21 COATS MPO	PL FY21 COATS MPO	Planning & Research	Planning	\$325,107.50	\$260,086.00	PL	Metro PL	7/14/2020
						<b>\$725,447.85</b>	<b>\$580,358.28</b>			



---

---

# PRESERVATION

---

---

## COATS FY 20 Annual Obligations Listing

Location List	Project ID	Project Name	Project Description	Project Type	Project Work Phase	Funding Transaction Obligation Amount	Funding Transaction Federal Amount	Funding Transaction Category	Funding Transaction Program	Funding Transaction Authorization Date
Richland	P028588	2015 Interstate Preservation Program	Interstate Preservation in Richland County	Preservation	Engineering and Inspection	(\$237,071.16)	(\$213,363.97)	IM	Interstates	10/11/2019
Richland	P028588	2015 Interstate Preservation Program	Interstate Preservation in Richland County	Preservation	Road Construction	\$0.00	\$0.01	IM	Interstates	10/11/2019
Richland	P028588	2015 Interstate Preservation Program	Interstate Preservation in Richland County	Preservation	Road Construction	(\$11,991.22)	(\$10,792.10)	NHP	Interstates	10/11/2019
Kershaw	P030465	2017 Federal Aid NHS Primary Preservation Program	SCDOT Federal Aid Preservation in Kershaw County	Preservation	Engineering and Inspection	(\$19,642.02)	(\$15,713.65)	NHP	Non-Interstate NHS	4/16/2020
Kershaw	P030465	2017 Federal Aid NHS Primary Preservation Program	SCDOT Federal Aid Preservation in Kershaw County	Preservation	Road Construction	(\$19,294.50)	(\$15,435.60)	NHP	Non-Interstate NHS	4/16/2020
Lexington	P030664	2017 Federal Aid Preservation Program	SCDOT Federal Aid (CR S) Preservation in Lexington County	Preservation	Engineering and Inspection	(\$16,713.18)	(\$13,370.55)	STBGP	FA Secondaries	9/15/2020
Richland	P030675	2017 Federal Aid Preservation Program	SCDOT Federal Aid (NHS) (CR S) in Richland County.	Preservation	Engineering and Inspection	(\$28,431.30)	(\$22,745.04)	NHP	Non-Interstate NHS	9/15/2020
Richland	P030678	2017 Federal Aid Preservation Program	SCDOT Federal Aid (CR S) Preservation in Richland County	Preservation	Engineering and Inspection	(\$20,780.28)	(\$16,624.22)	STBGP	Non-NHS Primary	9/15/2020
Lexington	P030664	2017 Federal Aid Preservation Program	SCDOT Federal Aid (CR S) Preservation in Lexington County	Preservation	Road Construction	(\$67,721.10)	(\$54,176.89)	STBGP	FA Secondaries	9/15/2020
Richland	P030675	2017 Federal Aid Preservation Program	SCDOT Federal Aid (NHS) (CR S) in Richland County.	Preservation	Road Construction	(\$214,484.91)	(\$171,587.93)	NHP	Non-Interstate NHS	9/15/2020
Richland	P030678	2017 Federal Aid Preservation Program	SCDOT Federal Aid (CR S) Preservation in Richland County	Preservation	Road Construction	(\$64,634.57)	(\$51,707.66)	STBGP	Non-NHS Primary	9/15/2020
Lexington	P030615	2017 Federal Aid Primary Preservation Program	SCDOT Federal Aid (NHS) (Crack Seal) Preservation in Lexington County	Preservation	Engineering and Inspection	\$631.19	\$504.96	NHP	Non-Interstate NHS	9/15/2020

## COATS FY 20 Annual Obligations Listing

Location List	Project ID	Project Name	Project Description	Project Type	Project Work Phase	Funding Transaction Obligation Amount	Funding Transaction Federal Amount	Funding Transaction Category	Funding Transaction Program	Funding Transaction Authorization Date
Lexington	P030615	2017 Federal Aid Primary Preservation Program	SCDOT Federal Aid (NHS) (Crack Seal) Preservation in Lexington County	Preservation	Road Construction	(\$12,238.41)	(\$9,790.73)	NHP	Non-Interstate NHS	9/15/2020
Richland	P030679	2017 Federal Aid Secondary Preservation Program	SCDOT Federal Aid (CS) Preservation in Richland County	Preservation	Engineering and Inspection	\$680.85	\$544.68	STBGP	FA Secondaries	4/1/2020
Richland	P030679	2017 Federal Aid Secondary Preservation Program	SCDOT Federal Aid (CS) Preservation in Richland County	Preservation	Road Construction	(\$26,865.12)	(\$21,492.10)	STBGP	FA Secondaries	4/1/2020
Lexington	P039282	I-20 Interstate Preservation Lexington County	3" Milling and 200# Surface A course 60.6 -64.12	Preservation	Engineering and Inspection	\$323,121.24	\$290,809.12	NHP	Interstates	3/5/2020
Lexington	P039282	I-20 Interstate Preservation Lexington County	3" Milling and 200# Surface A course 60.6 -64.12	Preservation	Engineering and Inspection	(\$74,555.48)	(\$67,099.93)	NHP	Interstates	5/12/2020
Lexington	P039282	I-20 Interstate Preservation Lexington County	3" Milling and 200# Surface A course 60.6 -64.12	Preservation	Road Construction	\$3,328,148.75	\$2,995,333.88	NHP	Interstates	3/5/2020
Lexington	P039282	I-20 Interstate Preservation Lexington County	3" Milling and 200# Surface A course 60.6 -64.12	Preservation	Road Construction	(\$767,921.38)	(\$691,129.24)	NHP	Interstates	5/12/2020
Richland	P039283	I-20 Interstate Preservation Richland County	3" Milling and 200# Surface A course 64.12 -70.00	Preservation	Engineering and Inspection	\$502,688.72	\$452,419.85	NHP	Interstates	3/5/2020
Richland	P039283	I-20 Interstate Preservation Richland County	3" Milling and 200# Surface A course 64.12 -70.00	Preservation	Engineering and Inspection	(\$101,442.01)	(\$91,297.81)	NHP	Interstates	5/12/2020
Richland	P039283	I-20 Interstate Preservation Richland County	3" Milling and 200# Surface A course 64.12 -70.00	Preservation	Road Construction	\$5,177,693.85	\$4,659,924.47	NHP	Interstates	3/5/2020
Richland	P039283	I-20 Interstate Preservation Richland County	3" Milling and 200# Surface A course 64.12 -70.00	Preservation	Road Construction	(\$1,044,852.74)	(\$940,367.47)	NHP	Interstates	5/12/2020

## COATS FY 20 Annual Obligations Listing

Location List	Project ID	Project Name	Project Description	Project Type	Project Work Phase	Funding Transaction Obligation Amount	Funding Transaction Federal Amount	Funding Transaction Category	Funding Transaction Program	Funding Transaction Authorization Date
Richland	P029434	I-77 (Near MM 0 to near MM 14) (NB/SB)	Interstate Preservation in Richland County. This project will be completed in accordance with the Federal Aid Preventative Maintenance MOA. Scope includes 3" Mill & Fill to include OGFC mainline.	Preservation	Road Construction	\$315,756.11	\$284,180.50	IM	Interstates	8/7/2020
Richland	P029434	I-77 (Near MM 0 to near MM 14) (NB/SB)	Interstate Preservation in Richland County. This project will be completed in accordance with the Federal Aid Preventative Maintenance MOA. Scope includes 3" Mill & Fill to include OGFC mainline.	Preservation	Road Construction	(\$315,756.11)	(\$284,180.50)	IM	Interstates	8/24/2020
Lexington	P029433	Interstate Preventative Maintenance	Interstate Preservation in Lexington County. This project will be completed in accordance with the Federal Aid Preventative Maintenance MOA. Scope includes 3" Mill & Fill to include OGFC mainline.	Preservation	Engineering and Inspection	\$37,145.81	\$33,431.23	NHP	Interstates	3/2/2020
Lexington	P029433	Interstate Preventative Maintenance	Interstate Preservation in Lexington County. This project will be completed in accordance with the Federal Aid Preventative Maintenance MOA. Scope includes 3" Mill & Fill to include OGFC mainline.	Preservation	Road Construction	\$371,458.07	\$334,312.26	NHP	Interstates	11/26/2019
Lexington	P029433	Interstate Preventative Maintenance	Interstate Preservation in Lexington County. This project will be completed in accordance with the Federal Aid Preventative Maintenance MOA. Scope includes 3" Mill & Fill to include OGFC mainline.	Preservation	Road Construction	\$315,756.11	\$284,180.50	IM	Interstates	8/24/2020
						<b>\$7,328,685.21</b>	<b>\$6,644,766.07</b>			

---

---

# REHABILITATION

---

---

## COATS FY 20 Annual Obligations Listing

Location List	Project ID	Project Name	Project Description	Project Type	Project Work Phase	Funding Transaction Obligation Amount	Funding Transaction Federal Amount	Funding Transaction Category	Funding Transaction Program	Funding Transaction Authorization Date
Kershaw	039535AOT01	I-20 INTERSTATE REHABILITATION	MP 94.5 (EAST AND WEST) MP 105.8 (EAST AND WEST)	Rehabilitation	Preliminary Engineering	(\$136,577.68)	(\$122,919.90)	NHP	Interstates	7/24/2020
Richland	0042582RD01	I-20 (near MM 74 to near MM 76) (Westbound)	Project includes a mill & fill of WB I-26 from MP 74.6 to near MP 75.9. Work to be done as an extension to the I-20 Widening project.	Rehabilitation	Engineering and Inspection	(\$249,242.59)	(\$224,318.33)	IM	Widening/New Construction	8/4/2020
Richland	0042582RD01	I-20 (near MM 74 to near MM 76) (Westbound)	Project includes a mill & fill of WB I-26 from MP 74.6 to near MP 75.9. Work to be done as an extension to the I-20 Widening project.	Rehabilitation	Road Construction	(\$1,744,698.10)	(\$1,570,228.29)	IM	Widening/New Construction	8/4/2020
						(\$2,130,518.37)	(\$1,917,466.52)			

---

---

# RESURFACING

---

---

## COATS FY 20 Annual Obligations Listing

Location List	Project ID	Project Name	Project Description	Project Type	Project Work Phase	Funding Transaction Obligation Amount	Funding Transaction Federal Amount	Funding Transaction Category	Funding Transaction Program	Funding Transaction Authorization Date
Lexington	P028958	2016 Federal Aid Program	Federal Aid Resurfacing in Lexington County	Resurfacing	Engineering and Inspection	(\$12,085.98)	(\$9,668.82)	STP	FA Secondaries	6/22/2020
Lexington	P029078	2016 Federal Aid Program	Federal Aid Resurfacing in Lexington County (NHS Route)	Resurfacing	Engineering and Inspection	(\$303,759.42)	(\$303,759.42)	NHP	Non-NHS Primary	6/22/2020
Lexington	P028958	2016 Federal Aid Program	Federal Aid Resurfacing in Lexington County	Resurfacing	Road Construction	(\$785,203.78)	(\$628,163.02)	STP	FA Secondaries	6/22/2020
Lexington	P029078	2016 Federal Aid Program	Federal Aid Resurfacing in Lexington County (NHS Route)	Resurfacing	Road Construction	\$303,579.59	\$303,579.59	NHP	Non-Interstate NHS	6/22/2020
Lexington	P029078	2016 Federal Aid Program	Federal Aid Resurfacing in Lexington County (NHS Route)	Resurfacing	Road Construction	(\$517,289.05)	(\$517,289.05)	NHP	Non-Interstate NHS	6/22/2020
Kershaw	P030254	2017 Federal Aid Primary Program	FA Rehab in Kershaw County	Resurfacing	Engineering and Inspection	(\$65,604.67)	(\$52,483.74)	NHP	Non-Interstate NHS	8/5/2020
Kershaw	P030254	2017 Federal Aid Primary Program	FA Rehab in Kershaw County	Resurfacing	Road Construction	\$122,858.93	\$98,287.14	NHP	Non-Interstate NHS	8/5/2020
						(\$1,257,504.38)	(\$1,109,497.32)			



---

---

# SAFETY IMPROVEMENTS

---

---

## COATS FY 20 Annual Obligations Listing

Location List	Project ID	Project Name	Project Description	Project Type	Project Work Phase	Funding Transaction Obligation Amount	Funding Transaction Federal Amount	Funding Transaction Category	Funding Transaction Program	Funding Transaction Authorization Date
Richland	0037679RD01	I-20 @ SC 215 RAMP EXTENSIONS	EXTENDING EXISTING EB AND WB OFF RAMP FROM I-20 TO SC 215 IN RICHLAND COUNTY	Safety Improvement	Engineering and Inspection	(\$5,000.00)	(\$4,499.92)	HSP	Safety Improvements	6/3/2020
Kershaw, Richland	P038034	I-20 Safety Improvements MP 60 to MP 90	I-20 Safety Improvements MP 66 to MP 90	Safety Improvement	Engineering and Inspection	\$151,321.56	\$136,189.40	HSP	Safety Improvements	9/21/2020
Kershaw, Richland	P038034	I-20 Safety Improvements MP 60 to MP 90	I-20 Safety Improvements MP 66 to MP 90	Safety Improvement	Road Construction	\$1,558,612.09	\$1,402,750.88	HSP	Safety Improvements	9/21/2020
Lexington	P038031	I-26 Safety Improvements MP 90 to 120	I-26 Safety Improvements	Safety Improvement	Engineering and Inspection	\$47,879.58	\$43,091.62	HSP	Safety Improvements	5/12/2020
Lexington	P038031	I-26 Safety Improvements MP 90 to 120	I-26 Safety Improvements	Safety Improvement	Road Construction	\$493,159.69	\$443,843.72	HSP	Safety Improvements	5/12/2020
Richland	P039375	Intersection Improvement SC 16/S-228	Safety improvements at SC 16/S-228	Safety Improvement	Preliminary Engineering	\$50,000.00	\$45,000.00	HSP	Safety Improvements	8/14/2020
Lexington	P039379	Intersection Improvement US 21 (Charleston Hwy)/S-1258 (Old Wire Rd)	Safety Improvement at US 21 (Charleston Hwy)/S-1258 (Old Wire Rd)	Safety Improvement	Preliminary Engineering	\$200,000.00	\$180,000.00	HSP	Safety Improvements	8/14/2020
Richland	P032276	JP Thomas Elementary Safe Routes to School	INFRASTRUCTURE - VAR LOCS JP THOMAS ELEM (1.5 MI) Sidewalk along Fiske Street (S-1270) and Mason Road (S-219), curb and gutter, drainage, high visibility crosswalks, signing, ADA curb ramps, and bike racks at the school.	Safety Improvement	Engineering and Inspection	\$28,174.50	\$28,174.50	SRS	Safe Routes to School	3/27/2020
Richland	P032276	JP Thomas Elementary Safe Routes to School	INFRASTRUCTURE - VAR LOCS JP THOMAS ELEM (1.5 MI) Sidewalk along Fiske Street (S-1270) and Mason Road (S-219), curb and gutter, drainage, high visibility crosswalks, signing, ADA curb ramps, and bike racks at the school.	Safety Improvement	Engineering and Inspection	(\$8,205.11)	(\$8,205.11)	SRS	Safe Routes to School	6/15/2020
Richland	P032276	JP Thomas Elementary Safe Routes to School	INFRASTRUCTURE - VAR LOCS JP THOMAS ELEM (1.5 MI) Sidewalk along Fiske Street (S-1270) and Mason Road (S-219), curb and gutter, drainage, high visibility crosswalks, signing, ADA curb ramps, and bike racks at the school.	Safety Improvement	Right of Way	\$3,000.00	\$3,000.00	SRS	Safe Routes to School	9/24/2020
Richland	P032276	JP Thomas Elementary Safe Routes to School	INFRASTRUCTURE - VAR LOCS JP THOMAS ELEM (1.5 MI) Sidewalk along Fiske Street (S-1270) and Mason Road (S-219), curb and gutter, drainage, high visibility crosswalks, signing, ADA curb ramps, and bike racks at the school.	Safety Improvement	Road Construction	\$290,197.32	\$290,197.32	SRS	Safe Routes to School	3/27/2020
Richland	P032276	JP Thomas Elementary Safe Routes to School	INFRASTRUCTURE - VAR LOCS JP THOMAS ELEM (1.5 MI) Sidewalk along Fiske Street (S-1270) and Mason Road (S-219), curb and gutter, drainage, high visibility crosswalks, signing, ADA curb ramps, and bike racks at the school.	Safety Improvement	Road Construction	(\$84,512.60)	(\$84,512.60)	SRS	Safe Routes to School	6/15/2020
Richland	P028091	RR WD ugrd NS Xing No. 715867V on S-108	Upgrade railroad warning device to standard flashing lights with gates at NS crossing number 715867V on S-108	Safety Improvement	Other Construction	(\$22,275.76)	(\$20,048.19)	RHP	Railroad Hazard Elimination	3/16/2020

## COATS FY 20 Annual Obligations Listing

Location List	Project ID	Project Name	Project Description	Project Type	Project Work Phase	Funding Transaction Obligation Amount	Funding Transaction Federal Amount	Funding Transaction Category	Funding Transaction Program	Funding Transaction Authorization Date
Richland	P031808	RRWD upgrade CSXT Xing No 843292C on S-2889	Upgrade railroad warning devices to standard mast mounted lights with gates at CSXT crossing number 843292C on S-2889	Safety Improvement	Other Construction	(\$64,582.83)	(\$58,124.55)	RHP	RR Highway Protective Devices	11/1/2019
Richland	P040077	RRWD upgrade for CSX crossing 632204G in Richland	Upgrade railroad warning devices to constant warning with gates at CSX crossing number 632204G on S-1534 Veterans Road in Richland	Safety Improvement	Other Construction	\$201,946.62	\$181,751.96	RHP	Railroad Hazard Elimination	9/4/2020
Richland	P040077	RRWD upgrade for CSX crossing 632204G in Richland	Upgrade railroad warning devices to constant warning with gates at CSX crossing number 632204G on S-1534 Veterans Road in Richland	Safety Improvement	Other Construction	\$98,053.38	\$88,248.04	RHP	Railroad Hazard Elimination	9/4/2020
Richland	P037895	S-10 (Harden St) - Bike/Ped Safety Project/RSA	S-10 (MP 0 - 0.44) - Bike/Ped Safety User Project/RSA	Safety Improvement	Preliminary Engineering	\$100,000.00	\$90,000.00	HSP	Safety Improvements	8/14/2020
Richland	P028009	S-955 (Kelly Mill Rd)	S-955 (Kelly Mill Rd) Safety Section Project BMP 0.00 to EMP 3.87 = 3.87 Miles	Safety Improvement	Engineering and Inspection	(\$36,607.26)	(\$32,946.49)	HSP	Safety Improvements	9/15/2020
Richland	P028009	S-955 (Kelly Mill Rd)	S-955 (Kelly Mill Rd) Safety Section Project BMP 0.00 to EMP 3.87 = 3.87 Miles	Safety Improvement	Engineering and Inspection	(\$42,105.53)	(\$37,894.98)	HSP	Safety Improvements	9/15/2020
Richland	P028009	S-955 (Kelly Mill Rd)	S-955 (Kelly Mill Rd) Safety Section Project BMP 0.00 to EMP 3.87 = 3.87 Miles	Safety Improvement	Road Construction	\$0.00	(\$0.01)	HSP	Safety Improvements	9/15/2020
Richland	P028009	S-955 (Kelly Mill Rd)	S-955 (Kelly Mill Rd) Safety Section Project BMP 0.00 to EMP 3.87 = 3.87 Miles	Safety Improvement	Road Construction	(\$200,142.85)	(\$180,128.56)	HSP	Safety Improvements	9/15/2020
Richland	P038027	US 21 (Blossom Street) - Bike/Ped Safety Improvements/RSA	US 21 (MP 0 - 2.422) - Bike/Ped Safety Improvements/RSA	Safety Improvement	Preliminary Engineering	\$250,000.00	\$225,000.00	HSP	Safety Improvements	8/14/2020
Richland	P027214	US 321 Safety Section Project	US 321 (Fairfield Road) MP 12.29 to MP 19.29	Safety Improvement	Engineering and Inspection	(\$2,954.11)	(\$2,658.70)	HSP	Safety Improvements	12/9/2019
Richland	P027214	US 321 Safety Section Project	US 321 (Fairfield Road) MP 12.29 to MP 19.29	Safety Improvement	Engineering and Inspection	(\$2,957.44)	(\$2,661.62)	HSP	Safety Improvements	9/15/2020

### COATS FY 20 Annual Obligations Listing

Location List	Project ID	Project Name	Project Description	Project Type	Project Work Phase	Funding Transaction Obligation Amount	Funding Transaction Federal Amount	Funding Transaction Category	Funding Transaction Program	Funding Transaction Authorization Date
Richland	P027214	US 321 Safety Section Project	US 321 (Fairfield Road) MP 12.29 to MP 19.29	Safety Improvement	Preliminary Engineering	(\$2,917.97)	(\$2,626.17)	HSP	Safety Improvements	12/9/2019
Richland	P027214	US 321 Safety Section Project	US 321 (Fairfield Road) MP 12.29 to MP 19.29	Safety Improvement	Road Construction	(\$20,678.78)	(\$18,610.90)	HSP	Safety Improvements	12/9/2019
Richland	P027214	US 321 Safety Section Project	US 321 (Fairfield Road) MP 12.29 to MP 19.29	Safety Improvement	Road Construction	(\$76,832.99)	(\$69,149.70)	HSP	Safety Improvements	12/9/2019
						\$2,902,571.51	\$2,635,179.94			

---

---

# SIGNALS

---

---

## COATS FY 20 Annual Obligations Listing

Location List	Project ID	Project Name	Project Description	Project Type	Project Work Phase	Funding Transaction Obligation Amount	Funding Transaction Federal Amount	Funding Transaction Category	Funding Transaction Program	Funding Transaction Authorization Date
Kershaw, Lexington, Richland, Sumter	0042341OT01	SIGNAL	VARIOUS INTERSECTIONS VARIOUS INTERSECTIONS (DIST. 1 SIGNAL)	Signal	Engineering and Inspection	\$25,526.78	\$25,526.78	STP	Signals	3/2/2020
Kershaw, Lexington, Richland, Sumter	0042341OT01	SIGNAL	VARIOUS INTERSECTIONS VARIOUS INTERSECTIONS (DIST. 1 SIGNAL)	Signal	Preliminary Engineering	(\$3,648.41)	(\$3,648.41)	STP	Signals	3/2/2020
Kershaw, Lexington, Richland, Sumter	0042341OT01	SIGNAL	VARIOUS INTERSECTIONS VARIOUS INTERSECTIONS (DIST. 1 SIGNAL)	Signal	Preliminary Engineering	(\$42,909.33)	(\$42,909.33)	STP	Signals	3/2/2020
Kershaw, Lexington, Richland, Sumter	0042341OT01	SIGNAL	VARIOUS INTERSECTIONS VARIOUS INTERSECTIONS (DIST. 1 SIGNAL)	Signal	Road Construction	(\$193,627.13)	(\$193,627.13)	STP	Signals	3/2/2020
						(\$214,658.09)	(\$214,658.09)			

---

---

# SIGNINGS

---

---

### COATS FY 20 Annual Obligations Listing

Location List	Project ID	Project Name	Project Description	Project Type	Project Work Phase	Funding Transaction Obligation Amount	Funding Transaction Federal Amount	Funding Transaction Category	Funding Transaction Program	Funding Transaction Authorization Date
Darlington, Florence, Kershaw, Lee	P028566	I-20 Resigning	I-20 Resigning in Kershaw, Lee, Darlington, and Florence Counties	Signing	Engineering and Inspection	(\$38,724.51)	(\$38,724.51)	NHP	Signing & Marking	7/13/2020
Darlington, Florence, Kershaw, Lee	P028566	I-20 Resigning	I-20 Resigning in Kershaw, Lee, Darlington, and Florence Counties	Signing	Road Construction	\$16,847.15	\$16,847.15	NHP	Signing & Marking	7/13/2020
Darlington, Florence, Kershaw, Lee	P028566	I-20 Resigning	I-20 Resigning in Kershaw, Lee, Darlington, and Florence Counties	Signing	Road Construction	(\$6,319.63)	(\$6,319.63)	NHP	Signing & Marking	7/13/2020
Richland	P033618	Interstate Safety Project I-77 MP 5.20 – MP 6.40 Overhead Sign Structure with Weather Monitoring	Construction of Overhead Sign Structure with Weather Monitoring features on I-77 MP 5.2 - 6.4	Signing	Engineering and Inspection	\$56,000.00	\$56,000.00	HSP	Safety Improvements	2/11/2020
						<b>\$27,803.01</b>	<b>\$27,803.01</b>			



---

---

# WIDENINGS

---

---

## COATS FY 20 Annual Obligations Listing

Location List	Project ID	Project Name	Project Description	Project Type	Project Work Phase	Funding Transaction Obligation Amount	Funding Transaction Federal Amount	Funding Transaction Category	Funding Transaction Program	Funding Transaction Authorization Date
Lexington	P027003	I-20 (US 378 to Long Pond Road)	Project includes the widening of I-20 to the median in each direction from near US 378 to just beyond Longs Pond Road. The project will also include the widening or replacement of two mainline bridges over Southern Railroad near MP 57.	Widening	Engineering and Inspection	\$5,600,000.00	\$0.00	SIB	Interstate (Act 98)	12/18/2019
Lexington	P027003	I-20 (US 378 to Long Pond Road)	Project includes the widening of I-20 to the median in each direction from near US 378 to just beyond Longs Pond Road. The project will also include the widening or replacement of two mainline bridges over Southern Railroad near MP 57.	Widening	Engineering and Inspection	\$670,024.55	\$0.00	SFP	Widening/New Construction	12/18/2019
Richland	0035391RD01	I-20 WIDENING I-77 TO SPEARS CRK CH RD	WIDENING OF I-20 WITH THIRD LANE IN EACH DIRECTION FROM JUST WEST OF I-77 0.9 MILE EAST OF S-53. RECONSTRUCT EXISTING TRAVEL LANES. REPLACE EB BRIDGE OVER S-63 (ALPINE RD) AND WIDEN WB BRIDGE OVER S-63. INTERS IMP AT ALPINE RD. INSTALL NOISE BARRIERS.	Widening	Bridge Construction	\$79,985.17	\$63,988.14	NHS	Widening/New Construction	8/4/2020
Richland	0035391RD01	I-20 WIDENING I-77 TO SPEARS CRK CH RD	WIDENING OF I-20 WITH THIRD LANE IN EACH DIRECTION FROM JUST WEST OF I-77 0.9 MILE EAST OF S-53. RECONSTRUCT EXISTING TRAVEL LANES. REPLACE EB BRIDGE OVER S-63 (ALPINE RD) AND WIDEN WB BRIDGE OVER S-63. INTERS IMP AT ALPINE RD. INSTALL NOISE BARRIERS.	Widening	Bridge Construction	\$63,609.47	\$57,248.53	IM	Widening/New Construction	8/4/2020
Richland	0035391RD01	I-20 WIDENING I-77 TO SPEARS CRK CH RD	WIDENING OF I-20 WITH THIRD LANE IN EACH DIRECTION FROM JUST WEST OF I-77 0.9 MILE EAST OF S-53. RECONSTRUCT EXISTING TRAVEL LANES. REPLACE EB BRIDGE OVER S-63 (ALPINE RD) AND WIDEN WB BRIDGE OVER S-63. INTERS IMP AT ALPINE RD. INSTALL NOISE BARRIERS.	Widening	Bridge Construction	\$51,444.19	\$51,444.19	NHP	Widening/New Construction	8/4/2020
Richland	0035391RD01	I-20 WIDENING I-77 TO SPEARS CRK CH RD	WIDENING OF I-20 WITH THIRD LANE IN EACH DIRECTION FROM JUST WEST OF I-77 0.9 MILE EAST OF S-53. RECONSTRUCT EXISTING TRAVEL LANES. REPLACE EB BRIDGE OVER S-63 (ALPINE RD) AND WIDEN WB BRIDGE OVER S-63. INTERS IMP AT ALPINE RD. INSTALL NOISE BARRIERS.	Widening	Bridge Construction	(\$208,559.66)	(\$208,559.66)	EBS	Widening/New Construction	8/4/2020
Richland	0035391RD01	I-20 WIDENING I-77 TO SPEARS CRK CH RD	WIDENING OF I-20 WITH THIRD LANE IN EACH DIRECTION FROM JUST WEST OF I-77 0.9 MILE EAST OF S-53. RECONSTRUCT EXISTING TRAVEL LANES. REPLACE EB BRIDGE OVER S-63 (ALPINE RD) AND WIDEN WB BRIDGE OVER S-63. INTERS IMP AT ALPINE RD. INSTALL NOISE BARRIERS.	Widening	Engineering and Inspection	\$668,567.08	\$668,567.08	NHP	Widening/New Construction	8/4/2020
Richland	0035391RD01	I-20 WIDENING I-77 TO SPEARS CRK CH RD	WIDENING OF I-20 WITH THIRD LANE IN EACH DIRECTION FROM JUST WEST OF I-77 0.9 MILE EAST OF S-53. RECONSTRUCT EXISTING TRAVEL LANES. REPLACE EB BRIDGE OVER S-63 (ALPINE RD) AND WIDEN WB BRIDGE OVER S-63. INTERS IMP AT ALPINE RD. INSTALL NOISE BARRIERS.	Widening	Engineering and Inspection	\$168,752.84	\$168,752.84	EBS	Widening/New Construction	8/4/2020
Richland	0035391RD01	I-20 WIDENING I-77 TO SPEARS CRK CH RD	WIDENING OF I-20 WITH THIRD LANE IN EACH DIRECTION FROM JUST WEST OF I-77 0.9 MILE EAST OF S-53. RECONSTRUCT EXISTING TRAVEL LANES. REPLACE EB BRIDGE OVER S-63 (ALPINE RD) AND WIDEN WB BRIDGE OVER S-63. INTERS IMP AT ALPINE RD. INSTALL NOISE BARRIERS.	Widening	Engineering and Inspection	\$10,580.17	\$9,522.15	IM	Widening/New Construction	8/4/2020
Richland	0035391RD01	I-20 WIDENING I-77 TO SPEARS CRK CH RD	WIDENING OF I-20 WITH THIRD LANE IN EACH DIRECTION FROM JUST WEST OF I-77 0.9 MILE EAST OF S-53. RECONSTRUCT EXISTING TRAVEL LANES. REPLACE EB BRIDGE OVER S-63 (ALPINE RD) AND WIDEN WB BRIDGE OVER S-63. INTERS IMP AT ALPINE RD. INSTALL NOISE BARRIERS.	Widening	Engineering and Inspection	\$91.38	\$82.24	IM	Widening/New Construction	8/4/2020
Richland	0035391RD01	I-20 WIDENING I-77 TO SPEARS CRK CH RD	WIDENING OF I-20 WITH THIRD LANE IN EACH DIRECTION FROM JUST WEST OF I-77 0.9 MILE EAST OF S-53. RECONSTRUCT EXISTING TRAVEL LANES. REPLACE EB BRIDGE OVER S-63 (ALPINE RD) AND WIDEN WB BRIDGE OVER S-63. INTERS IMP AT ALPINE RD. INSTALL NOISE BARRIERS.	Widening	Engineering and Inspection	\$91.28	\$0.00	IM	Widening/New Construction	8/4/2020
Richland	0035391RD01	I-20 WIDENING I-77 TO SPEARS CRK CH RD	WIDENING OF I-20 WITH THIRD LANE IN EACH DIRECTION FROM JUST WEST OF I-77 0.9 MILE EAST OF S-53. RECONSTRUCT EXISTING TRAVEL LANES. REPLACE EB BRIDGE OVER S-63 (ALPINE RD) AND WIDEN WB BRIDGE OVER S-63. INTERS IMP AT ALPINE RD. INSTALL NOISE BARRIERS.	Widening	Engineering and Inspection	(\$375,371.85)	(\$337,834.43)	IM	Widening/New Construction	8/4/2020

## COATS FY 20 Annual Obligations Listing

Location List	Project ID	Project Name	Project Description	Project Type	Project Work Phase	Funding Transaction Obligation Amount	Funding Transaction Federal Amount	Funding Transaction Category	Funding Transaction Program	Funding Transaction Authorization Date
Richland	0035391RD01	I-20 WIDENING I-77 TO SPEARS CRK CH RD	WIDENING OF I-20 WITH THIRD LANE IN EACH DIRECTION FROM JUST WEST OF I-77 0.9 MILE EAST OF S-53. RECONSTRUCT EXISTING TRAVEL LANES. REPLACE EB BRIDGE OVER S-63 (ALPINE RD) AND WIDEN WB BRIDGE OVER S-63. INTERS IMP AT ALPINE RD. INSTALL NOISE BARRIERS.	Widening	Engineering and Inspection	(\$2,048,754.64)	(\$1,639,003.71)	NHS	Widening/New Construction	8/4/2020
Richland	0035391RD01	I-20 WIDENING I-77 TO SPEARS CRK CH RD	WIDENING OF I-20 WITH THIRD LANE IN EACH DIRECTION FROM JUST WEST OF I-77 0.9 MILE EAST OF S-53. RECONSTRUCT EXISTING TRAVEL LANES. REPLACE EB BRIDGE OVER S-63 (ALPINE RD) AND WIDEN WB BRIDGE OVER S-63. INTERS IMP AT ALPINE RD. INSTALL NOISE BARRIERS.	Widening	Preliminary Engineering	(\$0.06)	\$0.00	IM	Widening/New Construction	8/4/2020
Richland	0035391RD01	I-20 WIDENING I-77 TO SPEARS CRK CH RD	WIDENING OF I-20 WITH THIRD LANE IN EACH DIRECTION FROM JUST WEST OF I-77 0.9 MILE EAST OF S-53. RECONSTRUCT EXISTING TRAVEL LANES. REPLACE EB BRIDGE OVER S-63 (ALPINE RD) AND WIDEN WB BRIDGE OVER S-63. INTERS IMP AT ALPINE RD. INSTALL NOISE BARRIERS.	Widening	Preliminary Engineering	(\$10,580.24)	(\$9,522.15)	IM	Widening/New Construction	8/4/2020
Richland	0035391RD01	I-20 WIDENING I-77 TO SPEARS CRK CH RD	WIDENING OF I-20 WITH THIRD LANE IN EACH DIRECTION FROM JUST WEST OF I-77 0.9 MILE EAST OF S-53. RECONSTRUCT EXISTING TRAVEL LANES. REPLACE EB BRIDGE OVER S-63 (ALPINE RD) AND WIDEN WB BRIDGE OVER S-63. INTERS IMP AT ALPINE RD. INSTALL NOISE BARRIERS.	Widening	Preliminary Engineering	(\$3,150,417.38)	(\$2,835,375.60)	IM	Widening/New Construction	8/4/2020
Richland	0035391RD01	I-20 WIDENING I-77 TO SPEARS CRK CH RD	WIDENING OF I-20 WITH THIRD LANE IN EACH DIRECTION FROM JUST WEST OF I-77 0.9 MILE EAST OF S-53. RECONSTRUCT EXISTING TRAVEL LANES. REPLACE EB BRIDGE OVER S-63 (ALPINE RD) AND WIDEN WB BRIDGE OVER S-63. INTERS IMP AT ALPINE RD. INSTALL NOISE BARRIERS.	Widening	Road Construction	\$3,494,824.13	\$3,145,341.72	IM	Widening/New Construction	8/4/2020
Richland	0035391RD01	I-20 WIDENING I-77 TO SPEARS CRK CH RD	WIDENING OF I-20 WITH THIRD LANE IN EACH DIRECTION FROM JUST WEST OF I-77 0.9 MILE EAST OF S-53. RECONSTRUCT EXISTING TRAVEL LANES. REPLACE EB BRIDGE OVER S-63 (ALPINE RD) AND WIDEN WB BRIDGE OVER S-63. INTERS IMP AT ALPINE RD. INSTALL NOISE BARRIERS.	Widening	Road Construction	\$1,963,431.40	\$1,570,745.12	NHS	Widening/New Construction	8/4/2020
Richland	0035391RD01	I-20 WIDENING I-77 TO SPEARS CRK CH RD	WIDENING OF I-20 WITH THIRD LANE IN EACH DIRECTION FROM JUST WEST OF I-77 0.9 MILE EAST OF S-53. RECONSTRUCT EXISTING TRAVEL LANES. REPLACE EB BRIDGE OVER S-63 (ALPINE RD) AND WIDEN WB BRIDGE OVER S-63. INTERS IMP AT ALPINE RD. INSTALL NOISE BARRIERS.	Widening	Road Construction	\$39,806.82	\$39,806.82	EBS	Widening/New Construction	8/4/2020
Richland	0035391RD01	I-20 WIDENING I-77 TO SPEARS CRK CH RD	WIDENING OF I-20 WITH THIRD LANE IN EACH DIRECTION FROM JUST WEST OF I-77 0.9 MILE EAST OF S-53. RECONSTRUCT EXISTING TRAVEL LANES. REPLACE EB BRIDGE OVER S-63 (ALPINE RD) AND WIDEN WB BRIDGE OVER S-63. INTERS IMP AT ALPINE RD. INSTALL NOISE BARRIERS.	Widening	Road Construction	\$461.13	\$415.03	IM	Widening/New Construction	8/4/2020
Richland	0035391RD01	I-20 WIDENING I-77 TO SPEARS CRK CH RD	WIDENING OF I-20 WITH THIRD LANE IN EACH DIRECTION FROM JUST WEST OF I-77 0.9 MILE EAST OF S-53. RECONSTRUCT EXISTING TRAVEL LANES. REPLACE EB BRIDGE OVER S-63 (ALPINE RD) AND WIDEN WB BRIDGE OVER S-63. INTERS IMP AT ALPINE RD. INSTALL NOISE BARRIERS.	Widening	Road Construction	(\$3,098,691.34)	(\$3,098,691.34)	NHP	Widening/New Construction	8/4/2020
Richland	0035391RD01	I-20 WIDENING I-77 TO SPEARS CRK CH RD	WIDENING OF I-20 WITH THIRD LANE IN EACH DIRECTION FROM JUST WEST OF I-77 0.9 MILE EAST OF S-53. RECONSTRUCT EXISTING TRAVEL LANES. REPLACE EB BRIDGE OVER S-63 (ALPINE RD) AND WIDEN WB BRIDGE OVER S-63. INTERS IMP AT ALPINE RD. INSTALL NOISE BARRIERS.	Widening	Utility	\$4,852.19	\$3,881.75	NHS	Widening/New Construction	8/4/2020
Lexington, Newberry, Richland	P029208	I-26 widening from near SC 202 (Exit 85) to near US 176 (Exit 101)	Design Build Widening of I-26 from MM 85 (Little Mountain, Exit 85- SC 202) to MM 101 (Irmo, Exit 101- US 176)	Widening	Right of Way	\$7,782,874.65	\$7,004,587.19	NHP	Widening/New Construction	4/30/2020

## COATS FY 20 Annual Obligations Listing

Location List	Project ID	Project Name	Project Description	Project Type	Project Work Phase	Funding Transaction Obligation Amount	Funding Transaction Federal Amount	Funding Transaction Category	Funding Transaction Program	Funding Transaction Authorization Date
Lexington, Newberry, Richland	P029208	I-26 widening from near SC 202 (Exit 85) to near US 176 (Exit 101)	Design Build Widening of I-26 from MM 85 (Little Mountain, Exit 85- SC 202) to MM 101 (Irmo, Exit 101- US 176)	Widening	Road Construction	(\$7,782,874.65)	(\$7,004,587.19)	NHP	Widening/New Construction	4/30/2020
Calhoun, Lexington	0038170RD01	I-26 Widening MM 115 to MM 136 (DB)	BR REPL ROADWAY WORK ON I-77 @ MM 136 (I-26)	Widening	Bridge Construction	\$435,156.48	\$435,156.48	STP	Widening/New Construction	11/26/2019
Calhoun, Lexington	0038170RD01	I-26 Widening MM 115 to MM 136 (DB)	BR REPL ROADWAY WORK ON I-77 @ MM 136 (I-26)	Widening	Engineering and Inspection	\$509,209.62	\$458,288.66	IM	Widening/New Construction	11/26/2019
Calhoun, Lexington	0038170RD01	I-26 Widening MM 115 to MM 136 (DB)	BR REPL ROADWAY WORK ON I-77 @ MM 136 (I-26)	Widening	Engineering and Inspection	(\$8.29)	(\$8.29)	STP	Widening/New Construction	11/26/2019
Calhoun, Lexington	0038170RD01	I-26 Widening MM 115 to MM 136 (DB)	BR REPL ROADWAY WORK ON I-77 @ MM 136 (I-26)	Widening	Engineering and Inspection	(\$27,763.83)	(\$24,987.45)	NHS	Widening/New Construction	11/26/2019
Calhoun, Lexington	0038170RD01	I-26 Widening MM 115 to MM 136 (DB)	BR REPL ROADWAY WORK ON I-77 @ MM 136 (I-26)	Widening	Engineering and Inspection	(\$987,337.63)	(\$987,337.63)	STP	Widening/New Construction	11/26/2019
Calhoun, Lexington	0038170RD01	I-26 Widening MM 115 to MM 136 (DB)	BR REPL ROADWAY WORK ON I-77 @ MM 136 (I-26)	Widening	Engineering and Inspection	(\$6,888,926.43)	(\$6,888,926.43)	NHP	Widening/New Construction	11/26/2019
Calhoun, Lexington	0038170RD01	I-26 Widening MM 115 to MM 136 (DB)	BR REPL ROADWAY WORK ON I-77 @ MM 136 (I-26)	Widening	Other Construction	\$202,385.73	\$202,385.73	NHP	Widening/New Construction	11/26/2019
Calhoun, Lexington	0038170RD01	I-26 Widening MM 115 to MM 136 (DB)	BR REPL ROADWAY WORK ON I-77 @ MM 136 (I-26)	Widening	Other Construction	(\$1,140,221.92)	(\$1,026,199.73)	IM	Widening/New Construction	11/26/2019
Calhoun, Lexington	0038170RD01	I-26 Widening MM 115 to MM 136 (DB)	BR REPL ROADWAY WORK ON I-77 @ MM 136 (I-26)	Widening	Preliminary Engineering	\$0.00	\$0.10	IM	Widening/New Construction	11/26/2019
Calhoun, Lexington	0038170RD01	I-26 Widening MM 115 to MM 136 (DB)	BR REPL ROADWAY WORK ON I-77 @ MM 136 (I-26)	Widening	Preliminary Engineering	(\$54,093.47)	(\$48,684.12)	NHS	Widening/New Construction	11/26/2019
Calhoun, Lexington	0038170RD01	I-26 Widening MM 115 to MM 136 (DB)	BR REPL ROADWAY WORK ON I-77 @ MM 136 (I-26)	Widening	Railroad	\$55,399.77	\$49,859.79	NHS	Widening/New Construction	11/26/2019

## COATS FY 20 Annual Obligations Listing

Location List	Project ID	Project Name	Project Description	Project Type	Project Work Phase	Funding Transaction Obligation Amount	Funding Transaction Federal Amount	Funding Transaction Category	Funding Transaction Program	Funding Transaction Authorization Date
Calhoun, Lexington	0038170RD01	I-26 Widening MM 115 to MM 136 (DB)	BR REPL ROADWAY WORK ON I-77 @ MM 136 (I-26)	Widening	Railroad	(\$3,075.23)	(\$2,767.66)	IM	Widening/New Construction	11/26/2019
Calhoun, Lexington	0038170RD01	I-26 Widening MM 115 to MM 136 (DB)	BR REPL ROADWAY WORK ON I-77 @ MM 136 (I-26)	Widening	Road Construction	(\$2,027,101.89)	(\$2,027,101.89)	NHP	Widening/New Construction	11/26/2019
Calhoun, Lexington	0038170RD01	I-26 Widening MM 115 to MM 136 (DB)	BR REPL ROADWAY WORK ON I-77 @ MM 136 (I-26)	Widening	Road Construction	(\$2,683,861.66)	(\$2,683,861.66)	STP	Widening/New Construction	11/26/2019
Calhoun, Lexington	0038170RD01	I-26 Widening MM 115 to MM 136 (DB)	BR REPL ROADWAY WORK ON I-77 @ MM 136 (I-26)	Widening	Utility	(\$71,520.93)	(\$64,368.84)	IM	Widening/New Construction	11/26/2019
Calhoun, Lexington	0038170RD01	I-26 Widening MM 115 to MM 136 (DB)	BR REPL ROADWAY WORK ON I-77 @ MM 136 (I-26)	Widening	Utility	(\$313,800.00)	(\$313,800.00)	NHP	Widening/New Construction	11/26/2019
Richland	0039032RD01	Leesburg Road (SC 262)	Widening of SC 262 from S-88 (Fairmont Rd) to S-37 (Lower Richland Blvd) in Richland County	Widening	Right of Way	\$919,125.59	\$735,300.47	STBGP	COATS	1/22/2020
Richland	0039032RD01	Leesburg Road (SC 262)	Widening of SC 262 from S-88 (Fairmont Rd) to S-37 (Lower Richland Blvd) in Richland County	Widening	Right of Way	\$450,874.41	\$360,699.53	STP	COATS	1/22/2020
Richland	0039032RD01	Leesburg Road (SC 262)	Widening of SC 262 from S-88 (Fairmont Rd) to S-37 (Lower Richland Blvd) in Richland County	Widening	Utility	\$2,241,890.00	\$1,793,512.00	STBGP	COATS	8/25/2020
Lexington	0022874OT01	SC 602 WIDENING	PE AND RW FUNDING FOR SC 602 WIDENING FROM S-168 TO NEAR OLD ORANGEBURG ROAD. THIS PROJECT ID ALSO HOUSES THE WORK ASSOCIATED WITH THE EARLY DEMOLITION OF EXISTING STRUCTURE ON TRACT 263 TO ALLOW RELOCATION OF UTILITIES.	Widening	Engineering and Inspection	\$119.04	\$0.00	STP	COATS	10/21/2019
Lexington	0022874OT01	SC 602 WIDENING	PE AND RW FUNDING FOR SC 602 WIDENING FROM S-168 TO NEAR OLD ORANGEBURG ROAD. THIS PROJECT ID ALSO HOUSES THE WORK ASSOCIATED WITH THE EARLY DEMOLITION OF EXISTING STRUCTURE ON TRACT 263 TO ALLOW RELOCATION OF UTILITIES.	Widening	Preliminary Engineering	\$565,674.40	\$452,539.51	MA	COATS	10/21/2019
Lexington	0022874OT01	SC 602 WIDENING	PE AND RW FUNDING FOR SC 602 WIDENING FROM S-168 TO NEAR OLD ORANGEBURG ROAD. THIS PROJECT ID ALSO HOUSES THE WORK ASSOCIATED WITH THE EARLY DEMOLITION OF EXISTING STRUCTURE ON TRACT 263 TO ALLOW RELOCATION OF UTILITIES.	Widening	Preliminary Engineering	\$164,559.50	\$131,647.60	STP	COATS	10/21/2019
Lexington	0022874OT01	SC 602 WIDENING	PE AND RW FUNDING FOR SC 602 WIDENING FROM S-168 TO NEAR OLD ORANGEBURG ROAD. THIS PROJECT ID ALSO HOUSES THE WORK ASSOCIATED WITH THE EARLY DEMOLITION OF EXISTING STRUCTURE ON TRACT 263 TO ALLOW RELOCATION OF UTILITIES.	Widening	Preliminary Engineering	\$100,464.50	\$80,371.61	STP	COATS	10/21/2019

## COATS FY 20 Annual Obligations Listing

Location List	Project ID	Project Name	Project Description	Project Type	Project Work Phase	Funding Transaction Obligation Amount	Funding Transaction Federal Amount	Funding Transaction Category	Funding Transaction Program	Funding Transaction Authorization Date
Lexington	0022874OT01	SC 602 WIDENING	PE AND RW FUNDING FOR SC 602 WIDENING FROM S-168 TO NEAR OLD ORANGEBURG ROAD. THIS PROJECT ID ALSO HOUSES THE WORK ASSOCIATED WITH THE EARLY DEMOLITION OF EXISTING STRUCTURE ON TRACT 263 TO ALLOW RELOCATION OF UTILITIES.	Widening	Preliminary Engineering	\$38,000.00	\$0.00	STP	COATS	10/21/2019
Lexington	0022874OT01	SC 602 WIDENING	PE AND RW FUNDING FOR SC 602 WIDENING FROM S-168 TO NEAR OLD ORANGEBURG ROAD. THIS PROJECT ID ALSO HOUSES THE WORK ASSOCIATED WITH THE EARLY DEMOLITION OF EXISTING STRUCTURE ON TRACT 263 TO ALLOW RELOCATION OF UTILITIES.	Widening	Preliminary Engineering	\$29,525.03	\$0.00	MA	COATS	10/21/2019
Lexington	0022874OT01	SC 602 WIDENING	PE AND RW FUNDING FOR SC 602 WIDENING FROM S-168 TO NEAR OLD ORANGEBURG ROAD. THIS PROJECT ID ALSO HOUSES THE WORK ASSOCIATED WITH THE EARLY DEMOLITION OF EXISTING STRUCTURE ON TRACT 263 TO ALLOW RELOCATION OF UTILITIES.	Widening	Preliminary Engineering	\$17,122.97	\$0.00	STP	COATS	10/21/2019
Lexington	0022874OT01	SC 602 WIDENING	PE AND RW FUNDING FOR SC 602 WIDENING FROM S-168 TO NEAR OLD ORANGEBURG ROAD. THIS PROJECT ID ALSO HOUSES THE WORK ASSOCIATED WITH THE EARLY DEMOLITION OF EXISTING STRUCTURE ON TRACT 263 TO ALLOW RELOCATION OF UTILITIES.	Widening	Preliminary Engineering	\$0.01	\$0.00	MA	COATS	10/21/2019
Lexington	0022874OT01	SC 602 WIDENING	PE AND RW FUNDING FOR SC 602 WIDENING FROM S-168 TO NEAR OLD ORANGEBURG ROAD. THIS PROJECT ID ALSO HOUSES THE WORK ASSOCIATED WITH THE EARLY DEMOLITION OF EXISTING STRUCTURE ON TRACT 263 TO ALLOW RELOCATION OF UTILITIES.	Widening	Preliminary Engineering	(\$0.01)	(\$0.01)	STP	COATS	10/21/2019
Lexington	0022874OT01	SC 602 WIDENING	PE AND RW FUNDING FOR SC 602 WIDENING FROM S-168 TO NEAR OLD ORANGEBURG ROAD. THIS PROJECT ID ALSO HOUSES THE WORK ASSOCIATED WITH THE EARLY DEMOLITION OF EXISTING STRUCTURE ON TRACT 263 TO ALLOW RELOCATION OF UTILITIES.	Widening	Preliminary Engineering	(\$79,384.47)	\$0.00	STP	COATS	10/21/2019
Lexington	0022874OT01	SC 602 WIDENING	PE AND RW FUNDING FOR SC 602 WIDENING FROM S-168 TO NEAR OLD ORANGEBURG ROAD. THIS PROJECT ID ALSO HOUSES THE WORK ASSOCIATED WITH THE EARLY DEMOLITION OF EXISTING STRUCTURE ON TRACT 263 TO ALLOW RELOCATION OF UTILITIES.	Widening	Preliminary Engineering	(\$179,505.19)	(\$143,604.06)	STP	COATS	10/21/2019
Lexington	0022874OT01	SC 602 WIDENING	PE AND RW FUNDING FOR SC 602 WIDENING FROM S-168 TO NEAR OLD ORANGEBURG ROAD. THIS PROJECT ID ALSO HOUSES THE WORK ASSOCIATED WITH THE EARLY DEMOLITION OF EXISTING STRUCTURE ON TRACT 263 TO ALLOW RELOCATION OF UTILITIES.	Widening	Preliminary Engineering	(\$194,359.80)	(\$155,487.85)	STP	COATS	10/21/2019
Lexington	0022874OT01	SC 602 WIDENING	PE AND RW FUNDING FOR SC 602 WIDENING FROM S-168 TO NEAR OLD ORANGEBURG ROAD. THIS PROJECT ID ALSO HOUSES THE WORK ASSOCIATED WITH THE EARLY DEMOLITION OF EXISTING STRUCTURE ON TRACT 263 TO ALLOW RELOCATION OF UTILITIES.	Widening	Preliminary Engineering	(\$500,321.43)	(\$400,257.14)	STP	COATS	10/21/2019
Lexington	0022874OT01	SC 602 WIDENING	PE AND RW FUNDING FOR SC 602 WIDENING FROM S-168 TO NEAR OLD ORANGEBURG ROAD. THIS PROJECT ID ALSO HOUSES THE WORK ASSOCIATED WITH THE EARLY DEMOLITION OF EXISTING STRUCTURE ON TRACT 263 TO ALLOW RELOCATION OF UTILITIES.	Widening	Right of Way	\$194,359.81	\$155,487.85	STP	COATS	10/21/2019
Lexington	0022874OT01	SC 602 WIDENING	PE AND RW FUNDING FOR SC 602 WIDENING FROM S-168 TO NEAR OLD ORANGEBURG ROAD. THIS PROJECT ID ALSO HOUSES THE WORK ASSOCIATED WITH THE EARLY DEMOLITION OF EXISTING STRUCTURE ON TRACT 263 TO ALLOW RELOCATION OF UTILITIES.	Widening	Right of Way	\$178,566.18	\$142,852.98	STP	COATS	10/21/2019
Lexington	0022874OT01	SC 602 WIDENING	PE AND RW FUNDING FOR SC 602 WIDENING FROM S-168 TO NEAR OLD ORANGEBURG ROAD. THIS PROJECT ID ALSO HOUSES THE WORK ASSOCIATED WITH THE EARLY DEMOLITION OF EXISTING STRUCTURE ON TRACT 263 TO ALLOW RELOCATION OF UTILITIES.	Widening	Right of Way	\$67,842.64	\$67,842.64	MA	COATS	10/21/2019

## COATS FY 20 Annual Obligations Listing

Location List	Project ID	Project Name	Project Description	Project Type	Project Work Phase	Funding Transaction Obligation Amount	Funding Transaction Federal Amount	Funding Transaction Category	Funding Transaction Program	Funding Transaction Authorization Date
Lexington	00228740T01	SC 602 WIDENING	PE AND RW FUNDING FOR SC 602 WIDENING FROM S-168 TO NEAR OLD ORANGEBURG ROAD. THIS PROJECT ID ALSO HOUSES THE WORK ASSOCIATED WITH THE EARLY DEMOLITION OF EXISTING STRUCTURE ON TRACT 263 TO ALLOW RELOCATION OF UTILITIES.	Widening	Right of Way	\$1,517.65	\$1,517.65	STP	COATS	10/21/2019
Lexington	00228740T01	SC 602 WIDENING	PE AND RW FUNDING FOR SC 602 WIDENING FROM S-168 TO NEAR OLD ORANGEBURG ROAD. THIS PROJECT ID ALSO HOUSES THE WORK ASSOCIATED WITH THE EARLY DEMOLITION OF EXISTING STRUCTURE ON TRACT 263 TO ALLOW RELOCATION OF UTILITIES.	Widening	Right of Way	\$1,435.91	\$0.00	STP	COATS	10/21/2019
Lexington	00228740T01	SC 602 WIDENING	PE AND RW FUNDING FOR SC 602 WIDENING FROM S-168 TO NEAR OLD ORANGEBURG ROAD. THIS PROJECT ID ALSO HOUSES THE WORK ASSOCIATED WITH THE EARLY DEMOLITION OF EXISTING STRUCTURE ON TRACT 263 TO ALLOW RELOCATION OF UTILITIES.	Widening	Right of Way	\$998.66	\$0.00	STP	COATS	10/21/2019
Lexington	00228740T01	SC 602 WIDENING	PE AND RW FUNDING FOR SC 602 WIDENING FROM S-168 TO NEAR OLD ORANGEBURG ROAD. THIS PROJECT ID ALSO HOUSES THE WORK ASSOCIATED WITH THE EARLY DEMOLITION OF EXISTING STRUCTURE ON TRACT 263 TO ALLOW RELOCATION OF UTILITIES.	Widening	Right of Way	\$751.08	\$751.08	STP	COATS	10/21/2019
Lexington	00228740T01	SC 602 WIDENING	PE AND RW FUNDING FOR SC 602 WIDENING FROM S-168 TO NEAR OLD ORANGEBURG ROAD. THIS PROJECT ID ALSO HOUSES THE WORK ASSOCIATED WITH THE EARLY DEMOLITION OF EXISTING STRUCTURE ON TRACT 263 TO ALLOW RELOCATION OF UTILITIES.	Widening	Right of Way	(\$65,552.98)	(\$52,442.38)	STP	COATS	10/21/2019
Lexington	00228740T01	SC 602 WIDENING	PE AND RW FUNDING FOR SC 602 WIDENING FROM S-168 TO NEAR OLD ORANGEBURG ROAD. THIS PROJECT ID ALSO HOUSES THE WORK ASSOCIATED WITH THE EARLY DEMOLITION OF EXISTING STRUCTURE ON TRACT 263 TO ALLOW RELOCATION OF UTILITIES.	Widening	Right of Way	(\$135,225.44)	(\$108,180.37)	STP	COATS	10/21/2019
Lexington	00228740T01	SC 602 WIDENING	PE AND RW FUNDING FOR SC 602 WIDENING FROM S-168 TO NEAR OLD ORANGEBURG ROAD. THIS PROJECT ID ALSO HOUSES THE WORK ASSOCIATED WITH THE EARLY DEMOLITION OF EXISTING STRUCTURE ON TRACT 263 TO ALLOW RELOCATION OF UTILITIES.	Widening	Right of Way	(\$717,167.69)	(\$573,734.22)	MA	COATS	10/21/2019
Lexington	00228740T01	SC 602 WIDENING	PE AND RW FUNDING FOR SC 602 WIDENING FROM S-168 TO NEAR OLD ORANGEBURG ROAD. THIS PROJECT ID ALSO HOUSES THE WORK ASSOCIATED WITH THE EARLY DEMOLITION OF EXISTING STRUCTURE ON TRACT 263 TO ALLOW RELOCATION OF UTILITIES.	Widening	Utility	\$66,690.09	\$53,352.07	MA	COATS	10/21/2019
Lexington	00228740T01	SC 602 WIDENING	PE AND RW FUNDING FOR SC 602 WIDENING FROM S-168 TO NEAR OLD ORANGEBURG ROAD. THIS PROJECT ID ALSO HOUSES THE WORK ASSOCIATED WITH THE EARLY DEMOLITION OF EXISTING STRUCTURE ON TRACT 263 TO ALLOW RELOCATION OF UTILITIES.	Widening	Utility	\$65,000.00	\$0.00	STP	COATS	10/21/2019
Lexington	00228740T01	SC 602 WIDENING	PE AND RW FUNDING FOR SC 602 WIDENING FROM S-168 TO NEAR OLD ORANGEBURG ROAD. THIS PROJECT ID ALSO HOUSES THE WORK ASSOCIATED WITH THE EARLY DEMOLITION OF EXISTING STRUCTURE ON TRACT 263 TO ALLOW RELOCATION OF UTILITIES.	Widening	Utility	\$32,863.88	\$26,291.11	STP	COATS	10/21/2019
Lexington	00228740T01	SC 602 WIDENING	PE AND RW FUNDING FOR SC 602 WIDENING FROM S-168 TO NEAR OLD ORANGEBURG ROAD. THIS PROJECT ID ALSO HOUSES THE WORK ASSOCIATED WITH THE EARLY DEMOLITION OF EXISTING STRUCTURE ON TRACT 263 TO ALLOW RELOCATION OF UTILITIES.	Widening	Utility	(\$164,559.49)	(\$131,647.60)	STP	COATS	10/21/2019
						(\$5,970,108.20)	(\$12,834,731.75)			