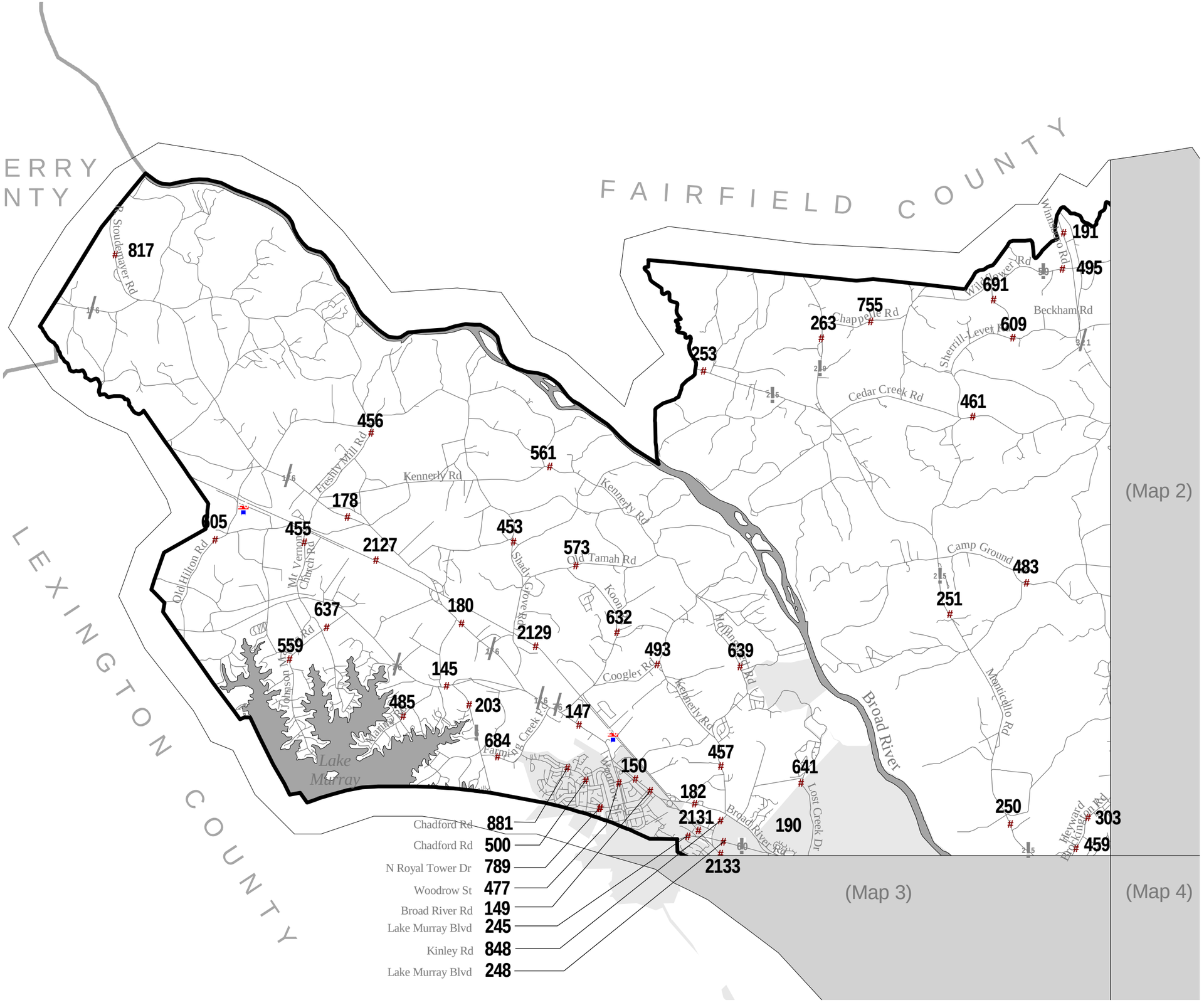

Central Midlands Area

TRAFFIC COUNT STATION LOCATIONS

1 0 1 Miles

Map 1

Richland County, SC

Town of Irmo/Lake Murray Area

x

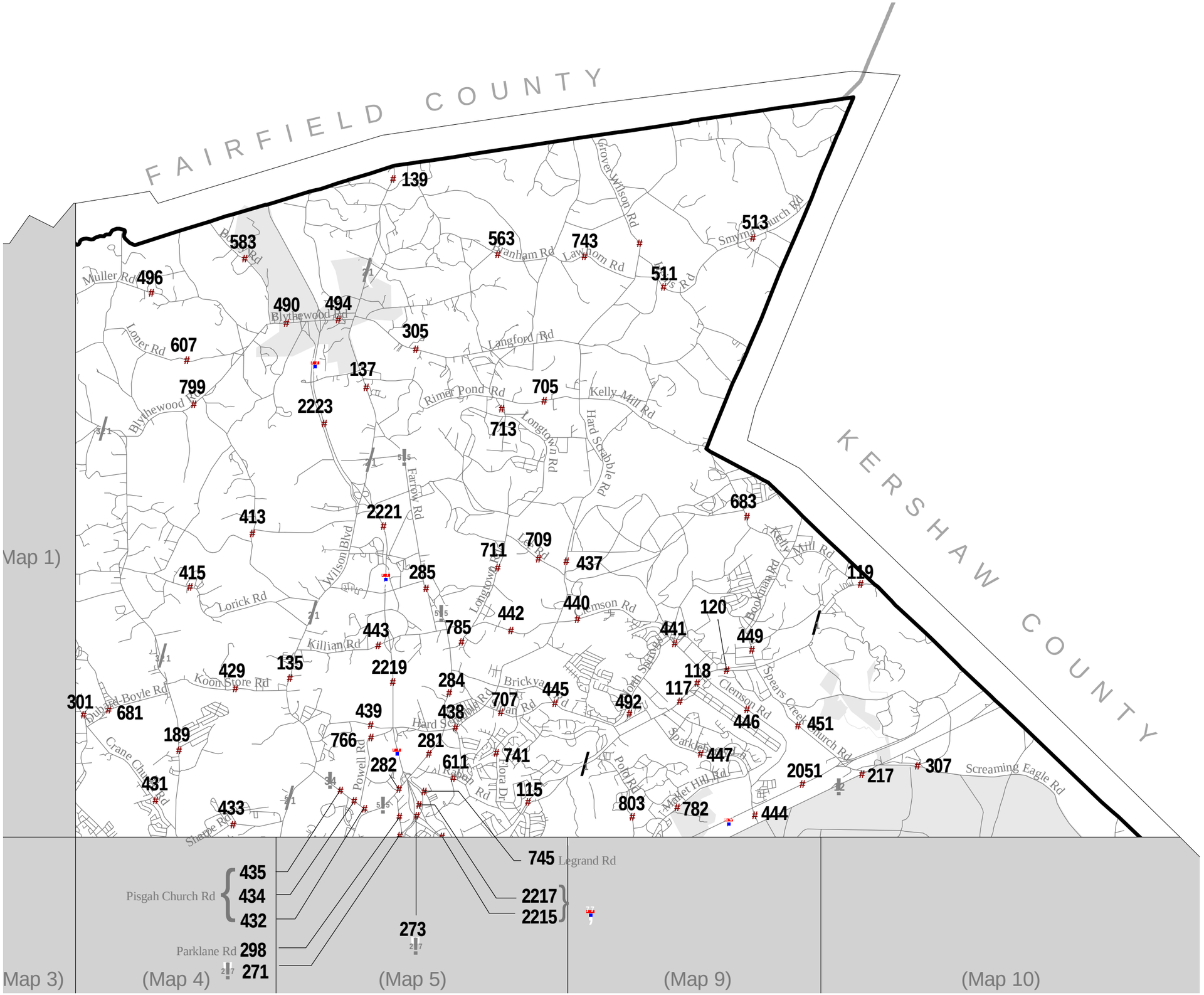

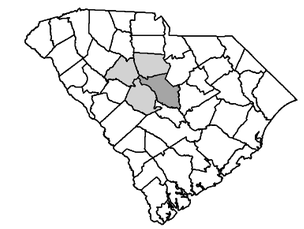

Central Midlands Area

TRAFFIC COUNT STATION LOCATIONS

2 0 2 Miles

Map 2

Richland County, SC

Town of Blythewood Area

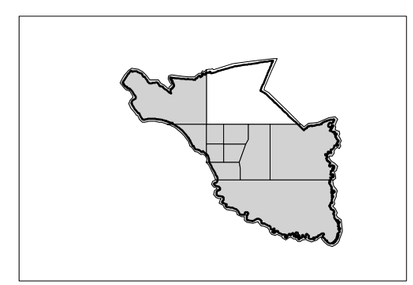

x

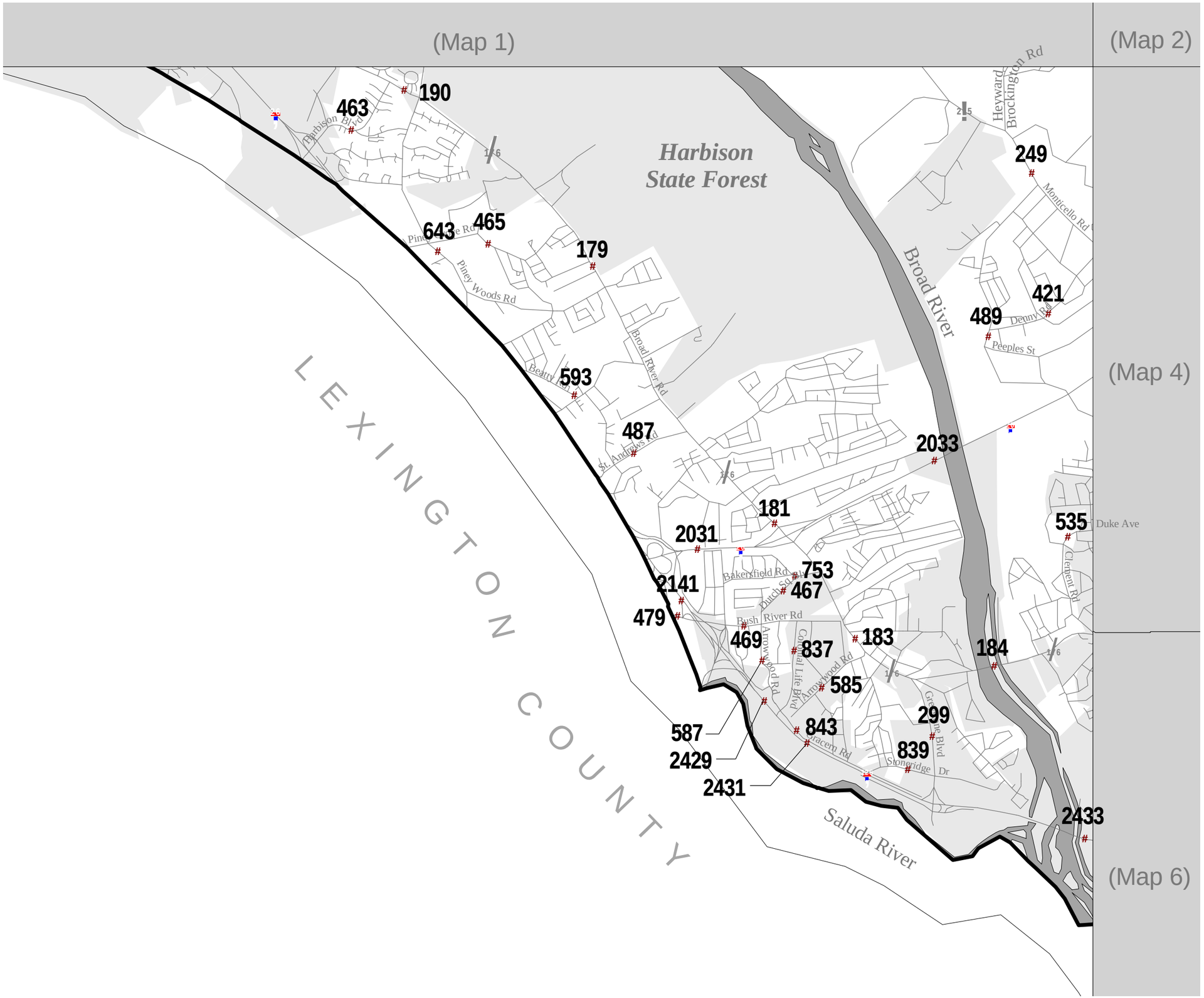

Central Midlands Area

TRAFFIC COUNT STATION LOCATIONS

0.5 0 0.5 Miles

Map 3

Richland County, SC

St. Andrews Area

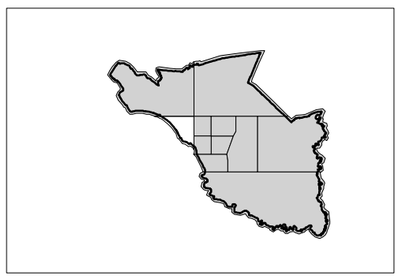

(Map 1) (Map 2)

(Map 3) (Map 5)

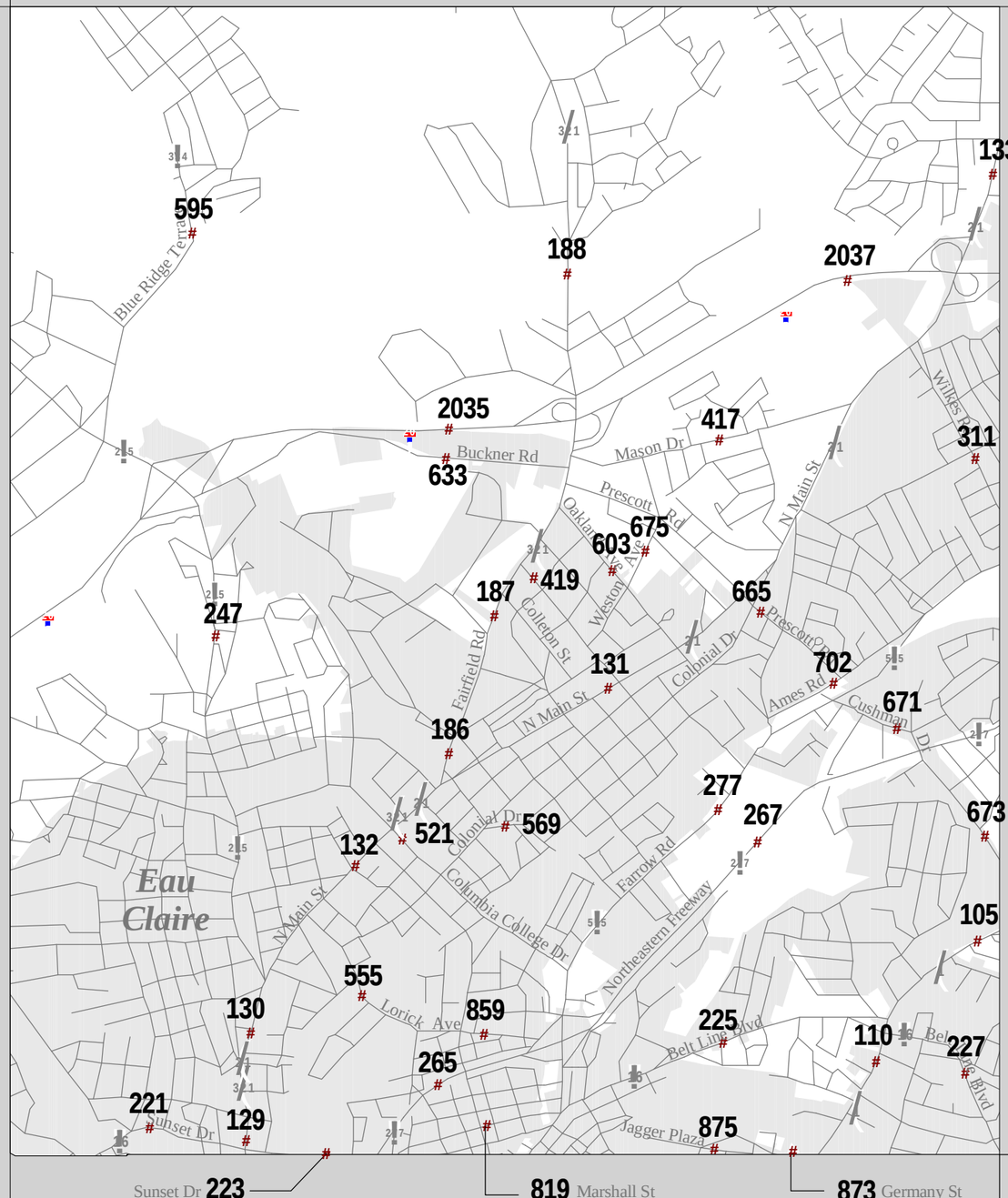

(Map 6) (Map 7)

Central Midlands Area

TRAFFIC COUNT STATION LOCATIONS

0.5 0 0.5 Miles

Map 4

Richland County, SC

(North) Downtown Columbia Area

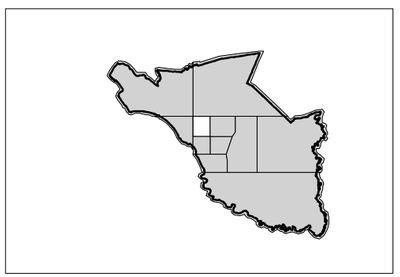

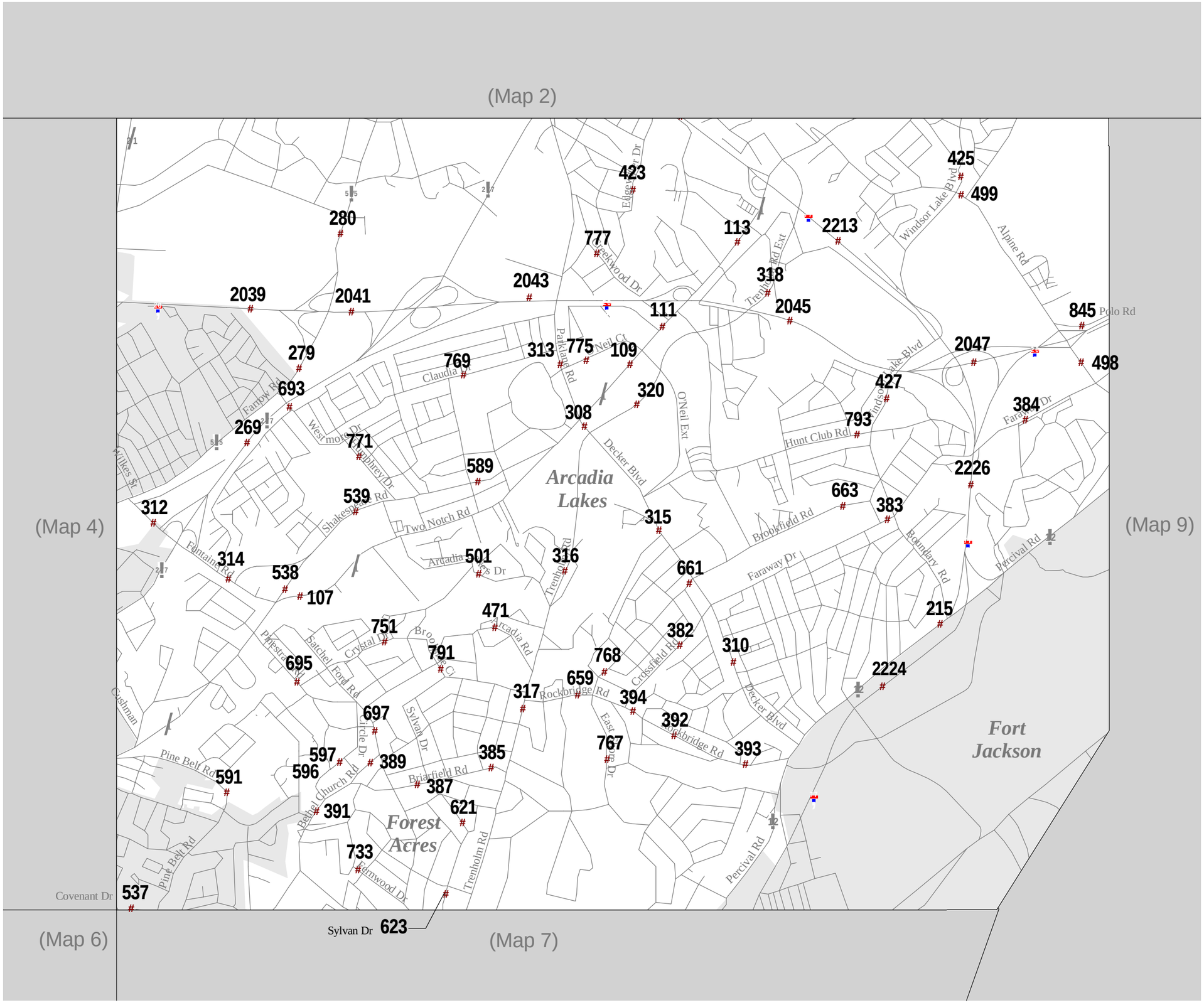

Central Midlands Area

TRAFFIC COUNT STATION LOCATIONS

0.5 0 0.5 Miles

Map 5

Richland County, SC

Arcadia Lakes Area

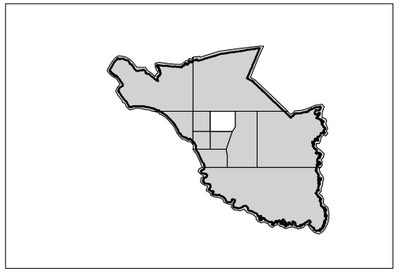

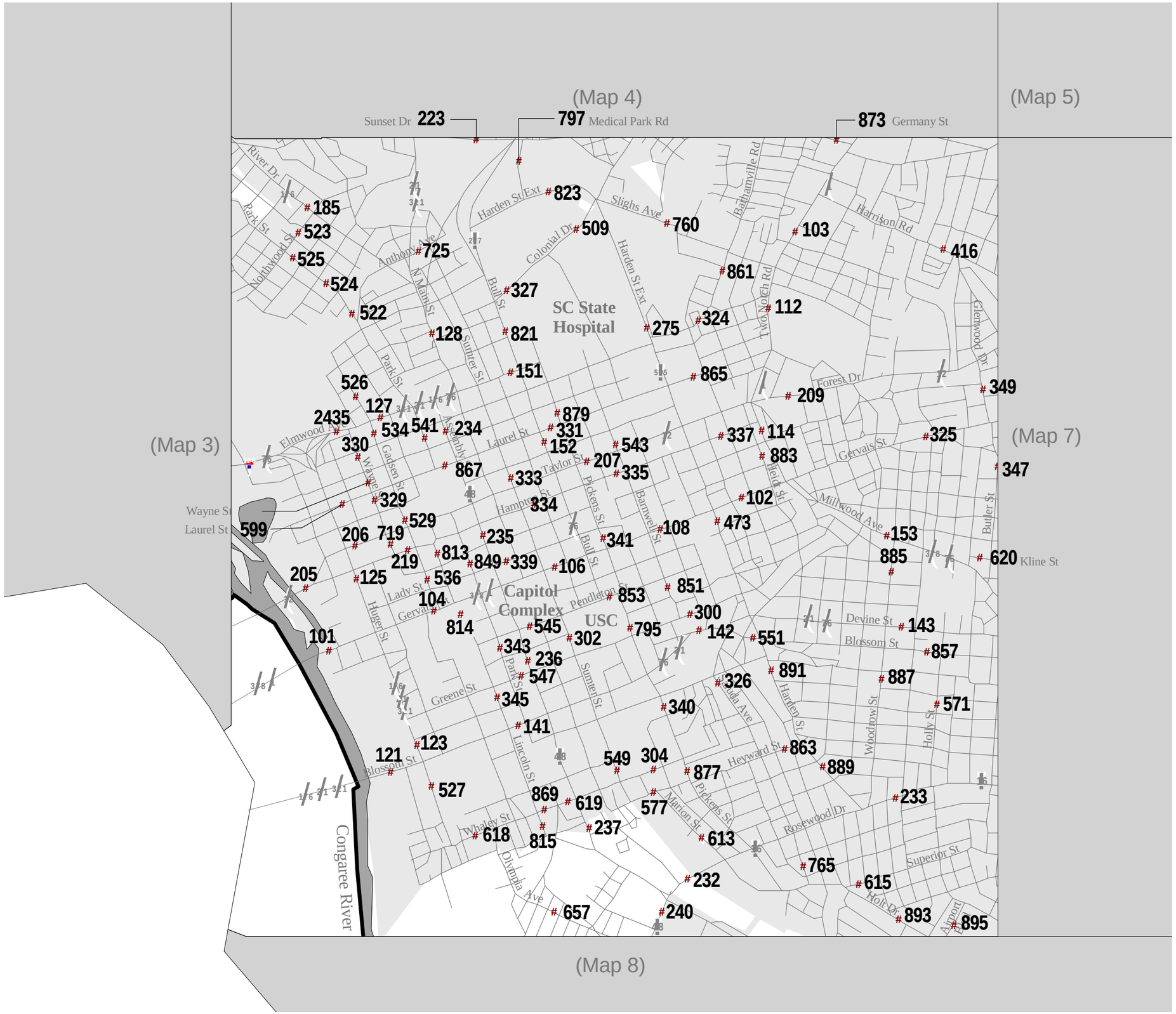

Central Midlands Area

TRAFFIC COUNT STATION LOCATIONS

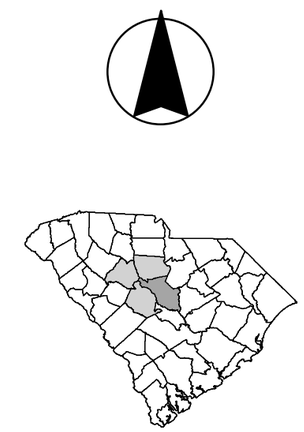

0.25 0 0.25 Miles

Map 6

Richland County, SC

(Downtown) Columbia Area

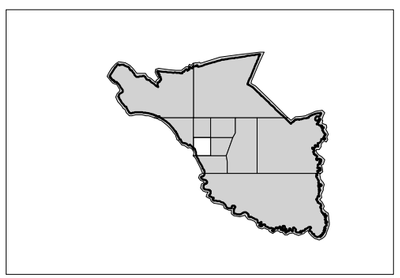

Central Midlands Area

TRAFFIC COUNT STATION LOCATIONS

0.5 0 0.5 Miles

Map 7

Richland County, SC

(East) Downtown Columbia Area

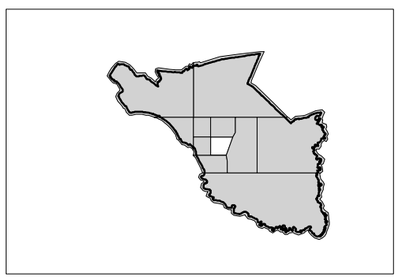

x

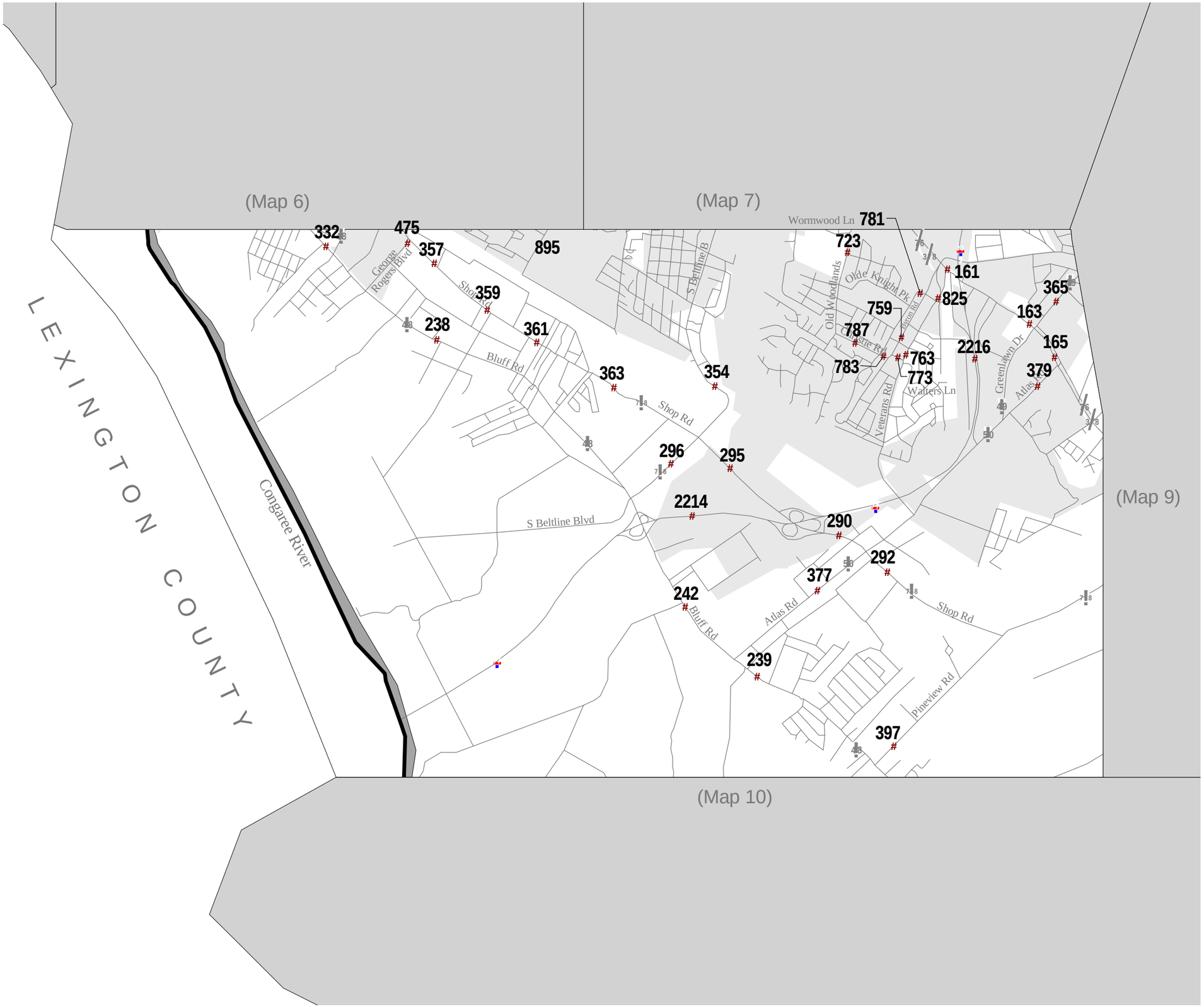

Central Midlands Area

TRAFFIC COUNT STATION LOCATIONS

0.5 0 0.5 Miles

Map 8

Richland County, SC

(South) Downtown Columbia Area

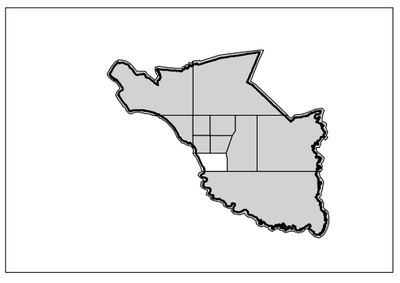

x

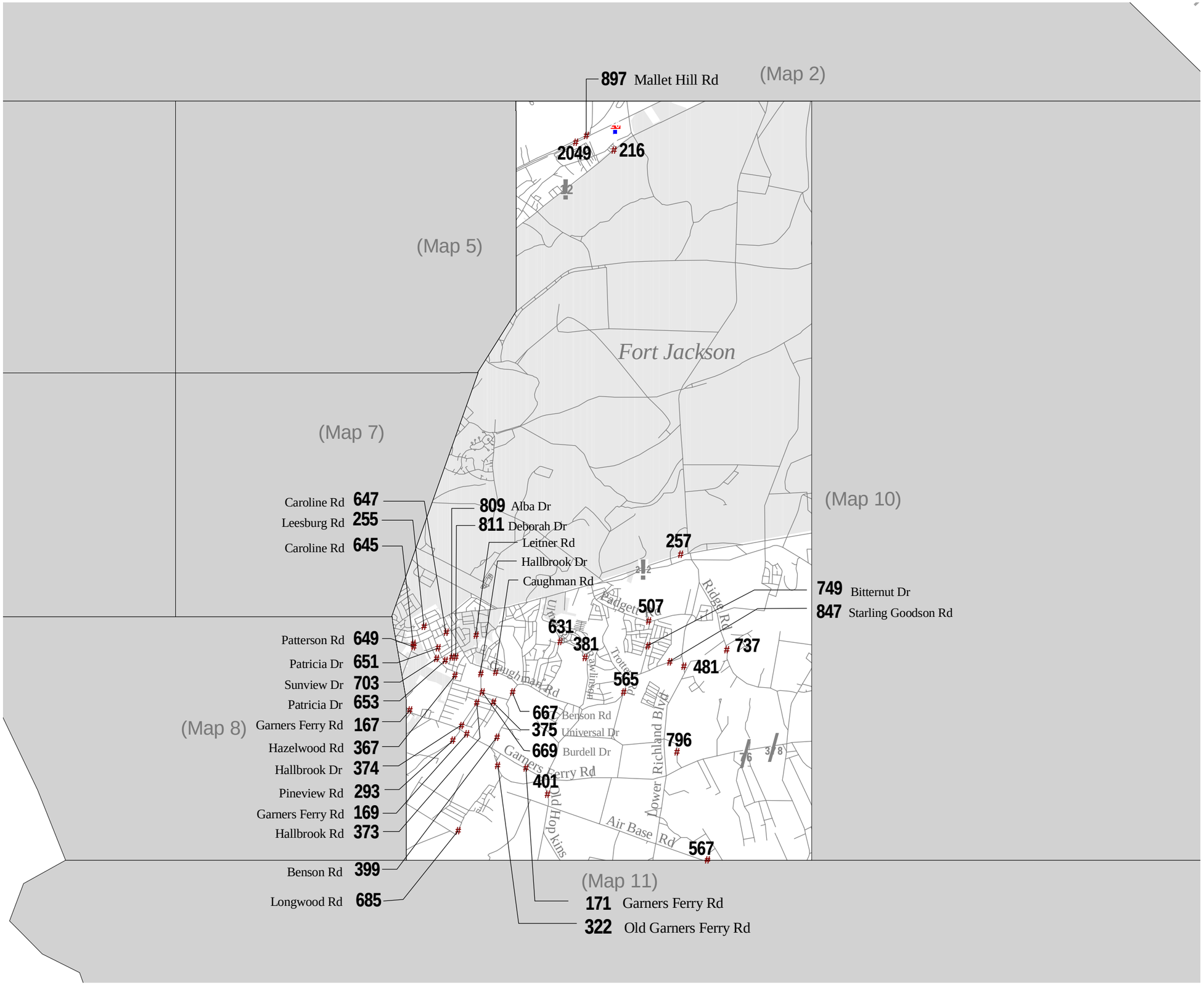

Central Midlands Area

TRAFFIC COUNT STATION LOCATIONS

2 0 2 Miles

Map 9

Richland County, SC

Fort Jackson-West Area

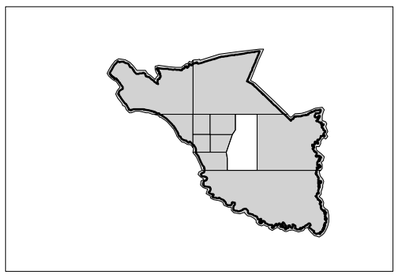

x

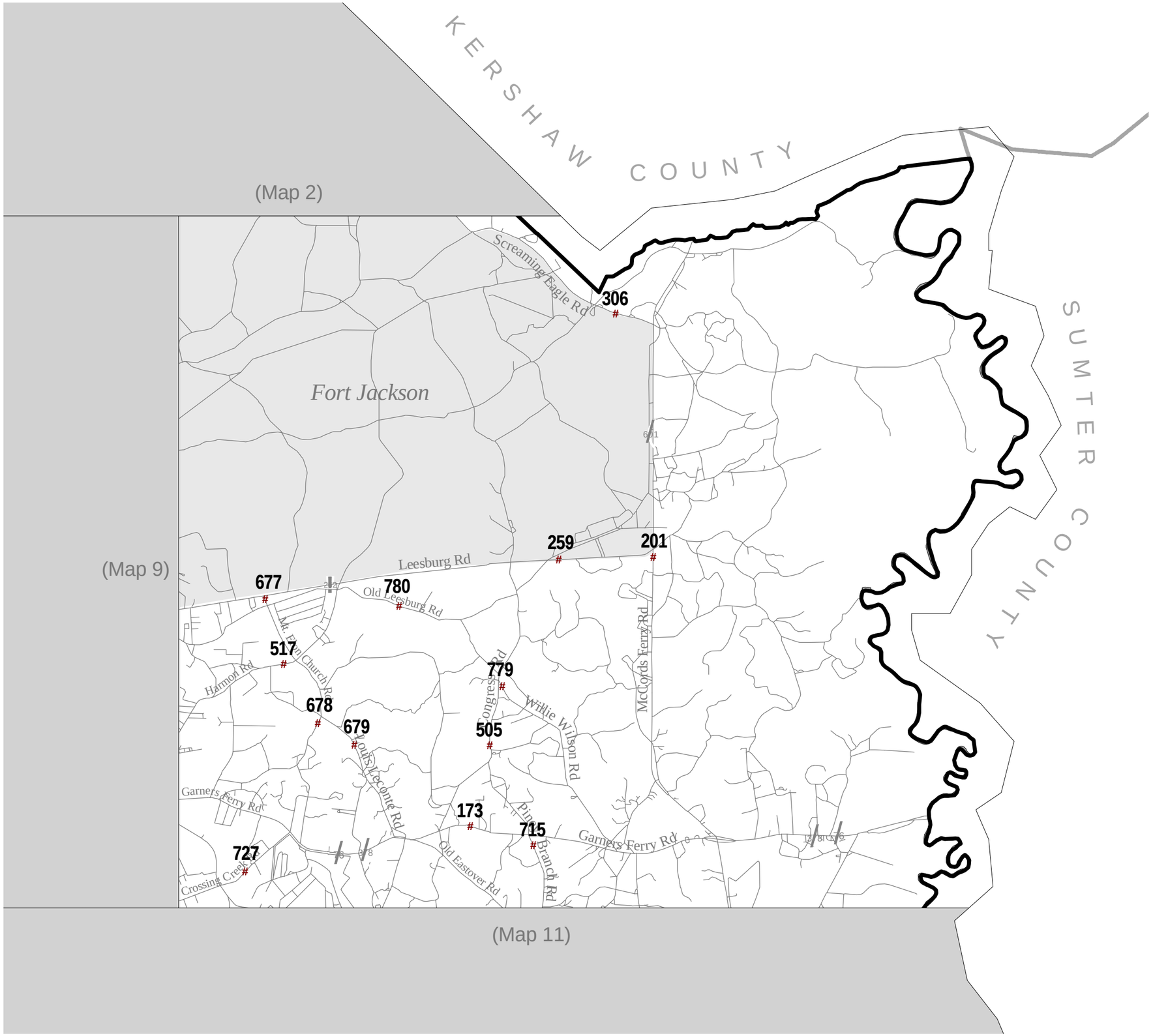

Central Midlands Area

TRAFFIC COUNT STATION LOCATIONS

2 0 2 Miles

Map 10

Richland County, SC

Fort Jackson-East Area

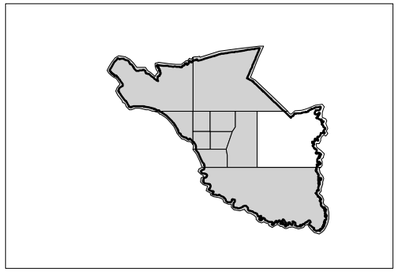

x

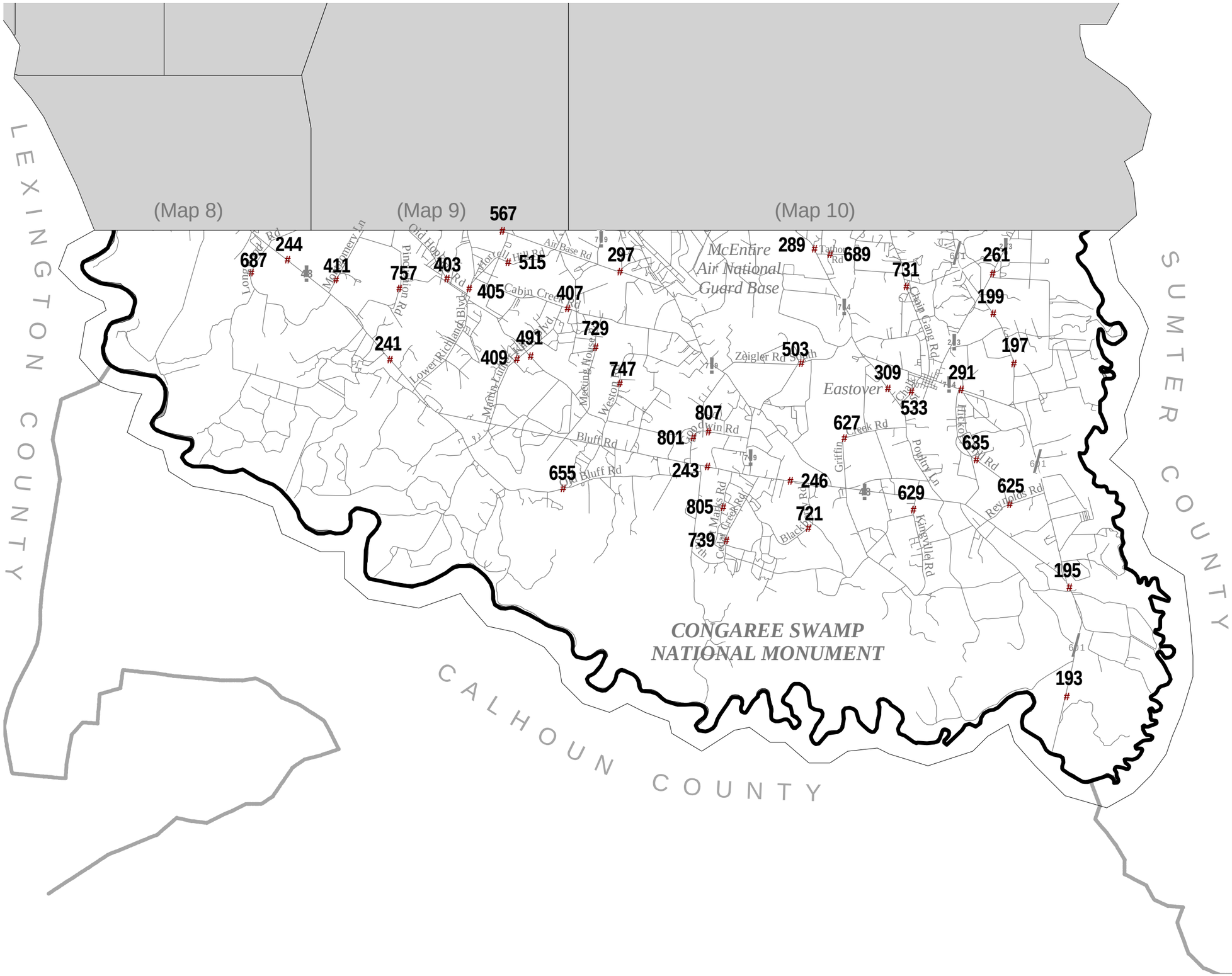

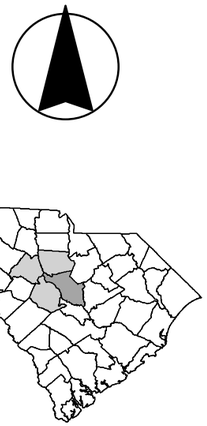

Central Midlands Area

TRAFFIC COUNT STATION LOCATIONS

2 0 2 Miles

Map 11

Richland County, SC
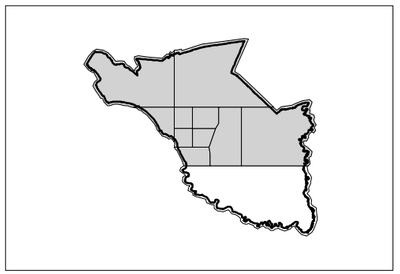
Lower Richland Area